

ROAD BOOK

AUTOMOBILE CLUB
NAMUR

12-13 September 2025



2nd RALLY 4 PASSION CONDROZ - RALLY FESTIVAL



 **PIRAGRI**oil **GEGOTEAM**

La Cabane



MOSA FREIN
clutchés & papiers

l'avenir



Adeps





Ce road-book a été tracé et réalisé mi-juillet 2025. La dernière vérification a été effectuée le 00 2025, en tenant compte des conditions de voirie et de panneauage de ce jour. Tout changement de dernière minute sera communiqué par voie d'additif sur le tableau d'affichage officiel (Sportity).

Ce document se veut le plus complet, précis et détaillé possible. En l'absence d'indication, veuillez suivre la route principale.

Limitations de vitesse - Speed limits

Autoroute / Motorway : 120 kph

Autres routes / Other roads : 90 kph

Agglomérations / Towns & villages : 50 kph

This road-book has been traced and edited at the middle of April 2024. Last checks have been done on 21st May 2024, reporting the road conditions and signs as it was on this day. Any last minute change will be communicated to the competitors by bulletin on the Official Notice Board (Sportity).

This document has been done as complete, precise and detailed as possible. If you have no information about the road to follow, always stay on the main road.

RALLY 4 PASSION - CONDROZ RALLY FESTIVAL 2025



Start LEG 1 - SECTION 1


FRIDAY 12 / 09 / 2025

TC	Location	SS	Liaison	Total	Target	1st Car
SS		Dist.	Dist.	Dist.	Time	Due
0A	Monseu Podium - START					17:37
RZ	Refuel - Refueling Zone 1 Piragri					
1	<i>Distance to next refuel</i>	(26,36)	(89,71)	(116,07)		
1	Bergerie		39,69	39,69	00:50	18:27
SS1	MOULIN DE SOLIERES - SHOW	13,18			00:03	18:30
1A	Gives Kermesse IN		3,23	16,41	00:20	18:50
1B	Gives Kermesse OUT		0,05	0,05	00:15	19:05
1C	Huy Regroup IN		7,80	7,80	00:10	19:15
1D	Huy Regroup OUT		0,20	0,20	01:00	20:15
2	Bergerie		8,11	8,11	00:12	20:27
SS2	MOULIN DE SOLIERES - SHOW	13,18			00:03	20:30
			30,63	43,81		
RZ	Refuel - Refueling Zone 2 Piragri					
2	<i>Distance to next refuel</i>	26,36	89,71	116,07		
2A	Monseu Podium				00:58	21:28
2B	Ciney Expo Service A / Nightpark IN		2,75	2,75	00:07	21:35
	SERVICE A	(26,36)	(92,46)	(118,82)		

FRIDAY - LEG 1 TOTALS (Km) **26,36** **92,46** **118,82**

Sunrise 07:13 Sunset 20:02

Section 1





TC SS	Location	SS Dist.	Liaison Dist.	Total Dist.	Target Time	1st Car Due
2C	Ciney Expo Service A / Nightpark Out		0,55	0,55		08:35
3	Paihle		18,40	18,40	00:22	08:57
SS3	GOESNES	8,76			00:03	09:00
4	Moulin de Solières		14,20	22,96	00:28	09:28
SS4	BEN-AHIN	5,33			00:03	09:31
4A	Villers-le-Bouillet Regroup IN		21,00	26,33	00:35	10:06
4B	Villers-le-Bouillet Regroup OUT		0,20	0,20	00:20	10:26
5	Warnant-Dreye		7,72	7,72	00:10	10:36
SS5	VILLERS-LE-BOUILLET	14,55			00:03	10:39
			42,04	56,59		
RZ	Refuel - Refueling Zone 3 Piragri					
3	Distance to next refuel	(28,64)	(108,38)	(137,02)		
5A	Monseu Podium IN/OUT		1,60	1,60	01:05	11:44
5B	Ciney Expo / Service B IN		2,75	2,75	00:07	11:51
	SERVICE B	(28,64)	(108,46)	(137,1)	00:25	
5C	Ciney Expo / Service B OUT		0,55	0,55		12:16
6	Paihle		18,40	18,40	00:22	12:38
SS6	GOESNES	8,76			00:03	12:41
7	Moulin de Solières		14,20	22,96	00:28	13:09
SS7	BEN-AHIN	5,33			00:03	13:12
7A	Villers-le-Bouillet Regroup IN		21,00	26,33	00:35	13:47
7B	Villers-le-Bouillet Regroup OUT		0,20	0,20	00:20	14:07
8	Warnant-Dreye		7,64	7,64	00:10	14:17
SS8	VILLERS-LE-BOUILLET	14,55			00:03	14:20
			42,04	56,59		
RZ	Refuel - Refueling Zone 4 Piragri					
4	Distance to Finish	(28,64)	(87,51)	(115,95)		
8A	Monseu Podium IN/OUT		1,60	1,60	01:05	15:25
8B	Ciney Expo / Service C IN		2,75	2,75	00:07	15:32
	SERVICE C	(28,64)	(108,38)	(137,02)	00:25	
8C	Ciney Expo / Service C OUT		0,55	0,55		15:57
9	Paihle		18,40	18,40	00:22	16:19
SS9	GOESNES	8,76			00:03	16:22
10	Moulin de Solières		14,20	22,96	00:28	16:50
SS10	BEN-AHIN	5,33			00:03	16:53
10A	Villers-le-Bouillet Regroup IN		21,00	26,33	00:35	17:28
10B	Villers-le-Bouillet Regroup OUT		0,20	0,20	00:20	17:48
11	Warnant-Dreye		7,72	7,72	00:10	17:58
SS11	VILLERS-LE-BOUILLET	14,55			00:03	18:01
11A	Solières Final Podium		21,09	35,64	00:40	18:41

Saturday - LEG 2 TOTALS (Km)	85,92	300,00	385,92
-------------------------------------	--------------	---------------	---------------





Sunrise	07:14	Sunset	20:00
----------------	--------------	---------------	--------------

TOTALS OF THE RALLY				
	SS	Liaison	Total	%
Friday 12/09/2025				
Leg 1 - Sections 1	26,36	92,46	118,82	22,18%
Saturday 13/09/2025				
Leg 2 - Sections 2, 3, & 4	85,92	300,00	385,92	22,26%
Totals - 11 Special Stages	112,28	392,46	504,74	22,25%

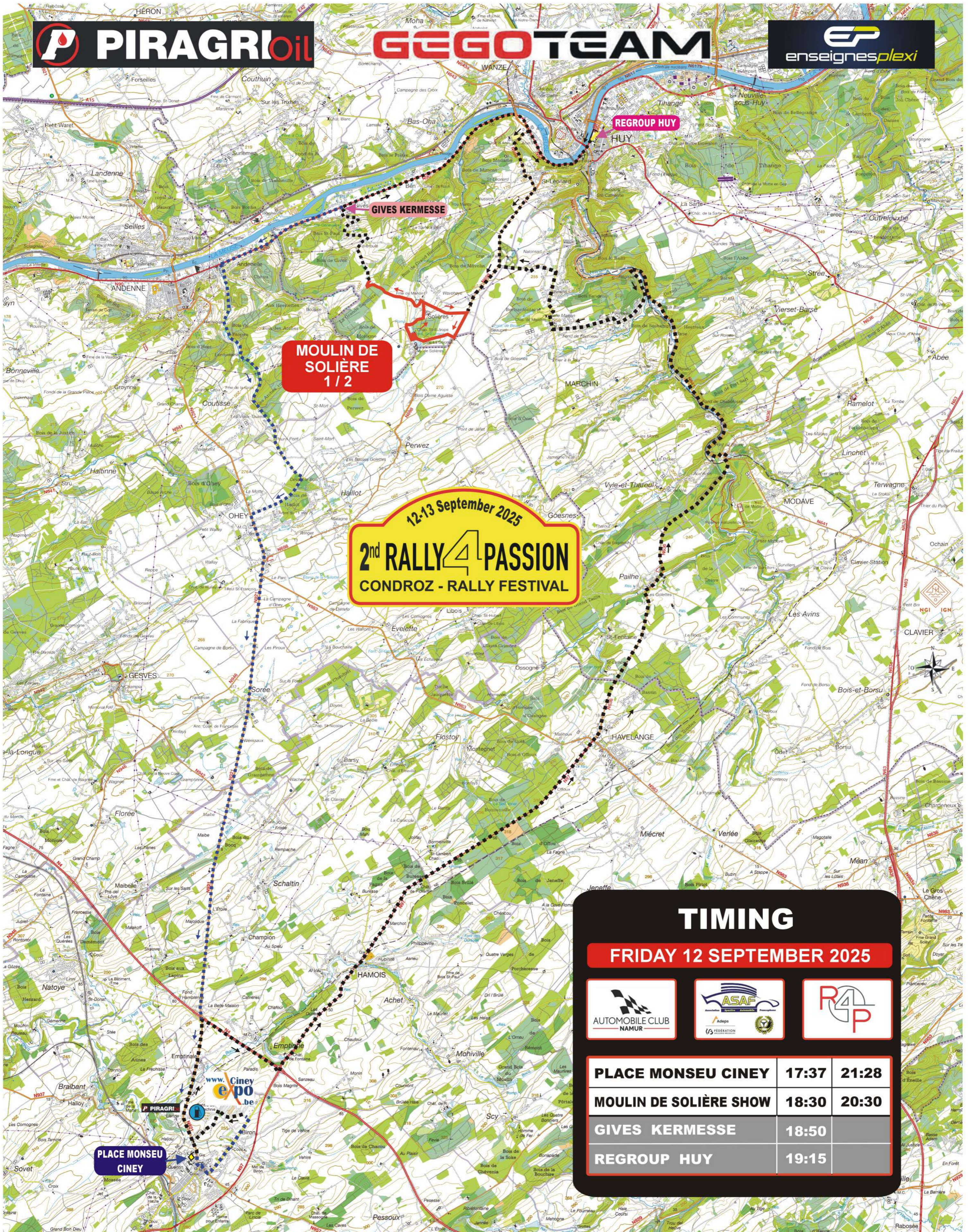
**TIMING DES CHARGES DES RELATIONS AVEC LES CONCURRENTS
VOOR AANGESTELDEN VOOR RELATIES MET DEELNEMERS
OF THE COMPETITOR'S RELATIONS OFFICER**

2025

BRECHT PATRICE	BAERTSOEN BOUDEWIJN
	
0497/82.78.26	0498/86.86.06

12/09	LIEUX		RESPONSABLES		HEURES	
CINEY EXPO						
	VERIFICATIONS ADMINISTRATIVES – CINEY EXPO		BAERTSOEN- B		08.00	
	VERIFICATIONS TECHNIQUES / TECHNISCHE CONTROLE			BRECHT-P	09.00	
	REUNION DU C.C.S. (Local du Collège des Commissaires sportifs)		BAERTSOEN-B	BRECHT-P		
<i>CINEY EXPO</i>		<i>PARC - OUT</i>		BRECHT-P	15.30	
	<i>MONSEU</i>	<i>IN</i>	BAERTSOEN-B		16.00	21.28
	<i>MONSEU</i>	<i>START</i>		BRECHT-P	17.37	
	<i>HUY</i>	<i>IN</i>	BAERTSOEN-B	BRECHT-P	19.15	
<i>CINEY EXPO :</i>		<i>IN</i>		BRECHT-P		
	<i>MONSEU</i>	<i>PODIUM</i>	BAERTSOEN-B		17.37	21.28
<i>CINEY EXPO</i>		<i>PARC - IN</i>		BRECHT-P	21.35	

13/09	LIEUX		RESPONSABLES		HEURES		
<i>CINEY EXPO</i>		<i>PARC - OUT</i>		BRECHT-P	08.35	12.16	15.57
	<i>VILLERS</i>	<i>IN</i>	BAERTSOEN-B	BRECHT-P	10.06	13.47	17.28
	<i>MONSEU</i>	<i>PODIUM</i>	BAERTSOEN-B		11.44	15.25	
<i>CINEY EXPO :</i>		<i>IN</i>		BRECHT-P	11.51	15.32	
	<i>SOLIERES PODIUM FINAL</i>						18.41



12-13 September 2025
2nd RALLY 4 PASSION
 CONDRUZ - RALLY FESTIVAL

TIMING

FRIDAY 12 SEPTEMBER 2025



PLACE MONSEU CINEY	17:37	21:28
MOULIN DE SOLIÈRE SHOW	18:30	20:30
GIVES KERMESSE	18:50	
REGROUP HUY	19:15	



12-13 September 2025
2nd RALLY 4 PASSION
 CONDOZ - RALLY FESTIVAL

VILLERS-LE-BOUILLET
 5 / 8 / 11

REGROUP VILLERS-LE-BOUILLET

BEN-AHIN
 4 / 7 / 10

GOESNES
 3 / 6 / 9

PLACE MONSEU CINEY

TIMING

SATURDAY 13 SEPTEMBER 2025



CINEY EXPO - SERVICE	11:51	15:32	
SS GOESNES	09:00	12:41	16:22
SS BEN-AHIN	09:31	13:12	16:53
REGROUP VILLERS-LE-BOUILLET	10:06	13:47	17:28
SS VILLERS-LE-BOUILLET	10:39	14:20	18:01
CINEY MONSEU-PODIUM	11:44	15:25	
PODIUM FINAL Ben-Ahin			18:41



Sportivity

For direct event information please download
the Sportivity app and insert this password:

R4P2025

www.sportivity.com

Sportivity app is available in



RALLY4PASSION
CONDROZ - RALLY FESTIVAL



PORT DU CASQUE

HET DRAGEN VAN EEN HELM

WEARING A HELMET

AUTORISE

TOEGESTAAN

ALLOWED

APRES LE CH - EC

AFTER TC - SS

RALLY4PASSION
CONDROZ - RALLY FESTIVAL



PORT DU CASQUE

HET DRAGEN VAN EEN HELM

WEARING A HELMET

INTERDIT
















VERBODEN
















FORBIDEN

APRES LE STOP - EC

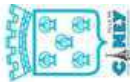
AFTER THE STOP - SS

LEGENDE - SYMBOLS

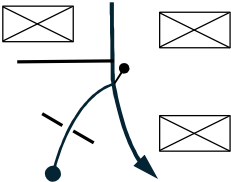
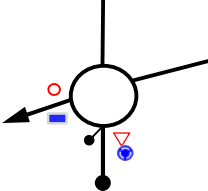


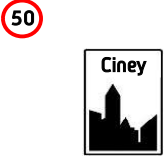
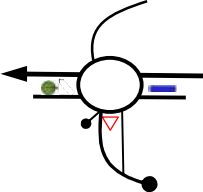

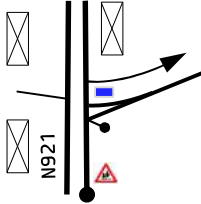

	Direction
	CH TC
	Départ Start
	Arrivée Finish
	Point stop Stop point
	Speed limit Limitation de vitesse
	Village
	Cul-de-sac Dead end road
	Autoroute Motorway
	Sens unique One-way street
	Sens interdit No entry
	Cédez le passage Give way
	Feu tricolore Traffic lights
	Radar Speed camera
	Rester Sur Principale Stay On Main Road

	Arbre Tree
	Balle Ballot
	Barrière Barreer
	Cassis Dip
	Clôture Fence
	Cours d'eau Water
	Eglise Church
	Pompe à essence Fuel station
	Haie Hedge
	Bâtiment Building
	Mur Wall
	Pharmacie Pharmacy
	Pont/Tunnel Bridge/Tunnel
	Pylône Electric pole
	Rail
	Armco barreer Passage à niveau Railway

Service Park	Distance	Page	A
Photo session - Start Park	2.46 KM		

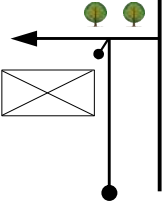
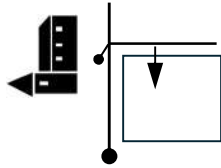


Service Park	Distance	Page B
Photo session - Start Park	2.46 KM	
		

Distance		Direction	Information	Km to go
Total	Partial			
0.00	0.00	 <p>1</p>	<p>Service Park Ciney Expo1</p> <p>GPS : 50°18'30.6"N 5°07'00.5"E</p>	2.46
0.63	0.63	 <p>2</p>	 <p>Rue du Cimetière</p>	1.83
1.25	0.62	 <p>3</p>		1.21
1.67	0.42	 <p>4</p>		0.80
2.19	0.53	 <p>5</p>	 <p>2nd road 2^{ème} route</p>	0.27

Service Park	Distance	Page C
Photo session - Start Park	2.46 KM	Section
		

Distance		Direction	Information	Km to go
Total	Partial			

2.40	0.21	 <p>6</p>		0.06
2.46	0.06	 <p>7</p>	Photo Session Start Park	0.00

GPS : 50°17'46.3"N 5°05'59.8"E

Service Park	Distance	Page D
Photo session - Start Park	39.69 KM	

Place Monseu - Ciney - Group Photo Session Friday 12 september 2025



1 = Entry for group photo session

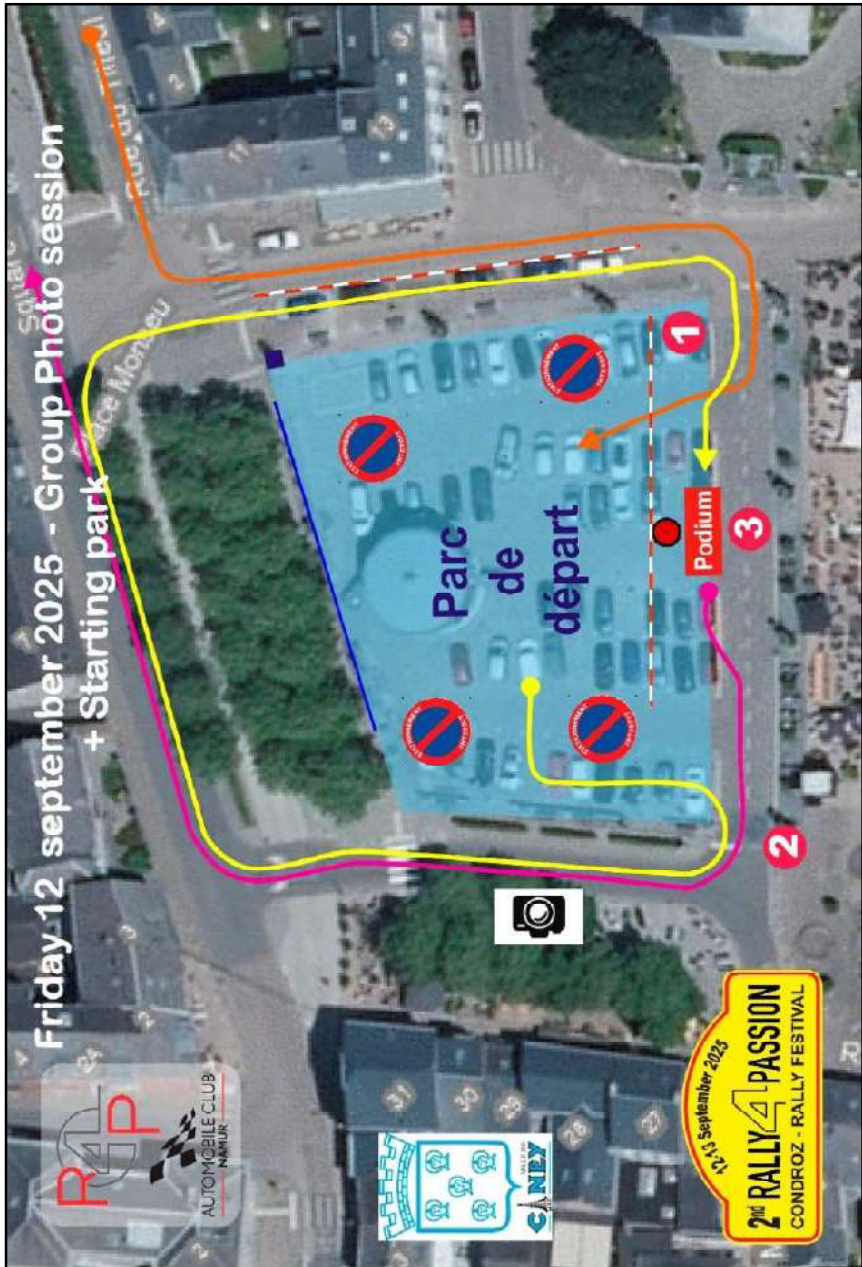


2 = Exit starting park to go to podium start




3 = Leaving Podium to go to refueling / SS 1

Service Park	Distance	Page	E
Photo session - Start Park	39.69 KM		

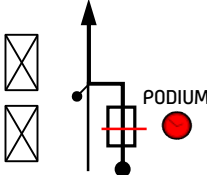



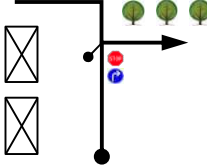

TC OA Monseu Podium - START	Distance	Page	1
TC 1 Bergerie	39.69 KM	Section	1

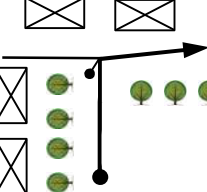


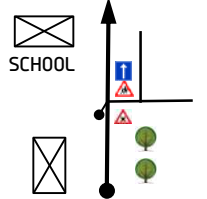


TC OA Monseu Podium - START	Distance	Page	2
TC 1 Bergerie	39.69 KM	Section	1
	Average	Target Time	00:50
	47.63 km/h		

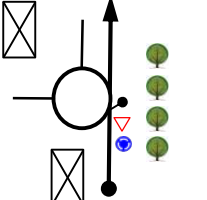

Distance		Direction	Information	Km to go
Total	Partial			


0.00	0.00	 <p>1</p>	 TC OA Monseu Podium - START <small>GPS : 50°17'46.3"N 5°05'59.8"E</small>	39.69
------	------	--	--	-------

0.03	0.03	 <p>2</p>		39.66
------	------	--	---	-------

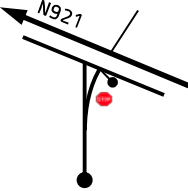

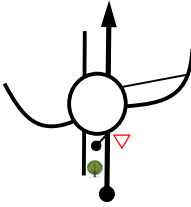

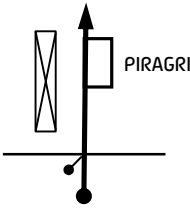
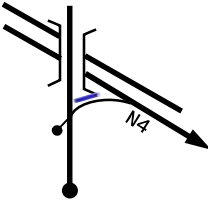
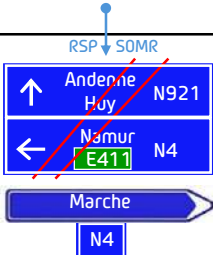



0.09	0.06	 <p>3</p>	Tenir la bande de droite - Keep the right lane	39.61
------	------	---	--	-------

0.14	0.05	 <p>4</p>	  ! SLOW	39.55
------	------	--	---	-------

0.22	0.08	 <p>5</p>	 ! SLOW	39.47
------	------	--	--	-------

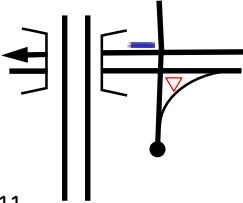

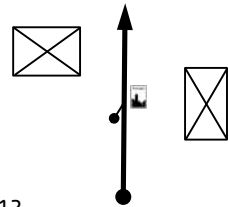
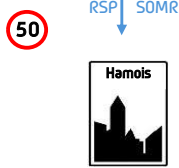
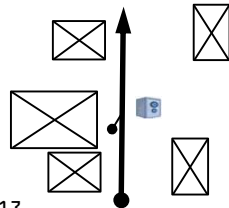

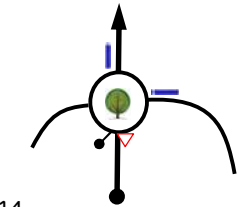

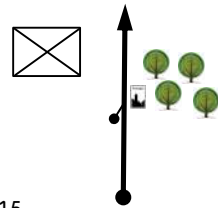
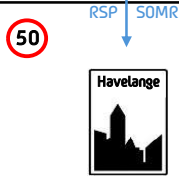
TC OA Monseu Podium - START	Distance	Page	3
TC 1 Bergerie	39.69 KM	Section	1
	Average	Target Time	00:50
	47.63 km/h		

Distance		Direction	Information	Km to go
Total	Partial			

0.33	0.11	 <p>6</p>	 <p>Tenir la bande de gauche - Keep the left lane</p>	39.36
0.80	0.47	 <p>7</p>		38.89
1.58	0.78	 <p>8</p>	REFUELING ZONE	38.11
3.90	2.32	 <p>9</p>		35.79
5.89	1.99	 <p>10</p>	<p>Exit</p>  	33.80

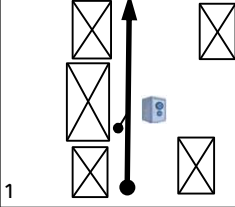

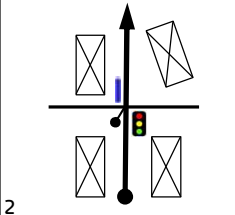

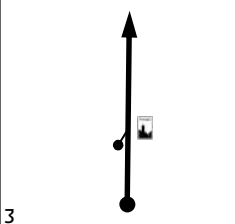
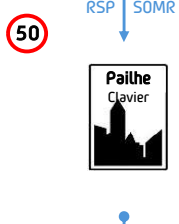
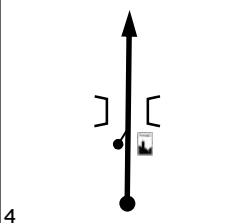
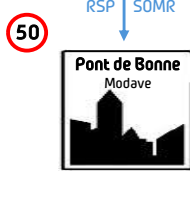
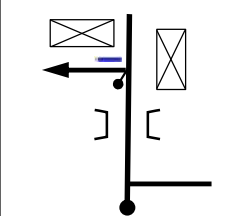

TC OA Monseu Podium - START	Distance	Page	4
TC 1 Bergerie	39.69 KM	Section	1
	Average	Target Time	
	47.63 km/h	00:50	

Distance		Direction	Information	Km to go
Total	Partial			

6.14	0.25	 <p>11</p>	 <p>! Tenir la bande de gauche - Keep the left lane</p>	33.55
8.92	2.78	 <p>12</p>		30.77
9.11	0.19	 <p>13</p>		30.58
9.63	0.52	 <p>14</p>		30.06
17.03	7.40	 <p>15</p>		22.66



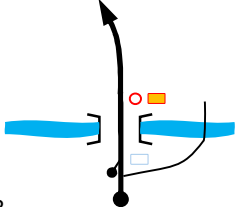



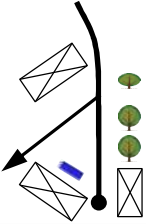



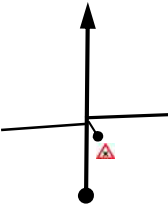




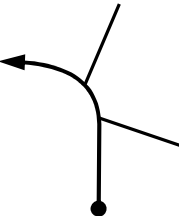


TC OA Monseu Podium - START	Distance	Page	5
TC 1 Bergerie	39.69 KM	Section	1
	Average	Target Time	00:50
	47.63 km/h		

Distance		Direction	Information	Km to go
Total	Partial			

17.17	0.14	 <p>1</p>		22.52
17.49	0.32	 <p>2</p>		22.20
21.14	3.65	 <p>3</p>		18.55
25.54	4.40	 <p>4</p>		14.15
25.72	0.18			13.97

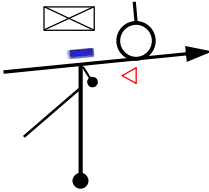

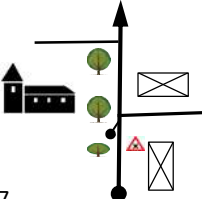

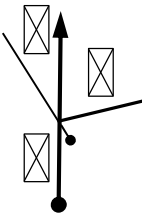

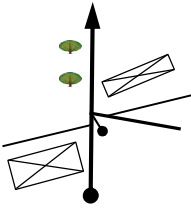

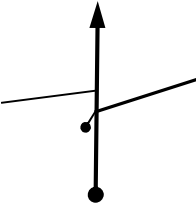

TC OA Monseu Podium - START	Distance	Page	6
TC 1 Bergerie	39.69 KM	Section	1
	Average	Target Time	00:50
	47.63 km/h		


Distance		Direction	Information	Km to go
Total	Partial			

30.63	4.91	1 		9.06
31.90	1.27	2 	  	7.79
32.03	0.13	3 	  	7.66
33.27	1.24	4 	   	6.42
33.93	0.66	5 	 	5.76

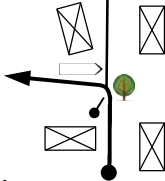
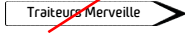


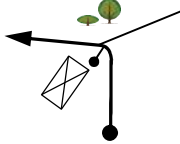

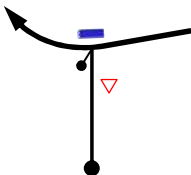



TC OA Monseu Podium - START	Distance	Page	7
TC 1 Bergerie	39.69 KM	Section	1
	Average	Target Time	00:50
	47.63 km/h		

Distance		Direction	Information	Km to go
Total	Partial			

35.47	1.54	6 		4.22
35.67	0.20	7 		4.02
36.27	0.60	8 		3.42
36.64	0.37	9 		3.05
36.90	0.26	10 		2.79

TC OA Monseu Podium - START	Distance	Page	8
TC 1 Bergerie	39.69 KM	Section	1
	Average	Target Time	00:50
	47.63 km/h		

Distance		Direction	Information	Km to go
Total	Partial			

37.02	0.12	 11		2.67
37.10	0.08	 12		2.59
37.83	0.73	 13		1.86
38.47	0.64	 14		1.22
39.69	1.22	 15	 TC 1-2 Bergerie	0.00

GPS : 50°29'06.1"N 5°11'51.5"E

SS 1	Moulin de Solières - SHOW	Distance	Page	10
TC 1A	Gives Kermesse In	16.41 KM	Section	1



SS 1 Moulin de Solières - SHOW	Distance	Page	11
TC 1A Gives Kermesse In	16.41 KM	Section	1

SS 1

MOULIN DE SOLIERES - SHOW



SS 1 Moulin de Solières - SHOW	Distance	Page	12
TC 1A Gives Kermesse In	16.41 KM	Section	1
SS - ES 1 MOULIN DE SOLIERES - SHOW (13.18km)	Average 49.23 km/h	Target Time	00:20



Distance		Direction	Information	Km to go
Total	Partial			

0.00	0.00	<p>1</p>	<p>START SS 1 BEN-AHIN</p> <p>GPS : 50°29'01.5"N 5°11'48.3"E</p>	16.41
------	------	----------	---	-------

0.68	0.68	<p>2</p>	<p>!</p> <p>Narrow Etroit</p>	15.73
------	------	----------	--	-------

1.45	0.77	<p>3</p>		14.96
------	------	----------	--	-------

1.66	0.21	<p>4</p>	<p>!</p> <p>On the parking Sur le parking</p>	14.75
------	------	----------	--	-------



SS 1 Moulin de Solières - SHOW	Distance	Page	13
TC 1A Gives Kermesse In	16.41 KM	Section	1
SS - ES 1 MOULIN DE SOLIERES - SHOW (13.18km)	Average 49.23 km/h	Target Time	00:20



Distance		Direction	Information	Km to go
Total	Partial			
1.83	0.17			14.58
2.14	0.31			14.27
3.05	0.91		 1st & 2nd LAP 1er & 2ème TOUR	13.36
7.22				9.19
4.17	1.12			12.24
8.34				8.07
4.85	0.68		 Narrow Etroit	11.56
9.02				7.39

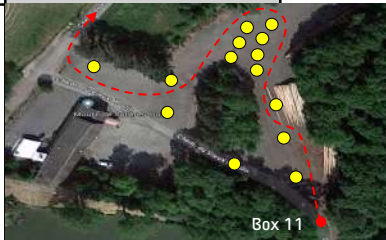
SS 1 Moulin de Solières - SHOW	Distance	Page	14
TC 1A GIVES KERMESSE IN	16.41 KM	Section	1
SS - ES 1 MOULIN DE SOLIERES - SHOW (13.18km)	Average 49.23 km/h	Target Time	00:20




Distance		Direction	Information	Km to go
Total	Partial			

5.62	0.77			10.79
9.79		10		6.62

5.83	0.21		!	10.58
10.00		11		6.41



6.00	0.17			10.41
10.17		12		6.24


6.31	0.31		 RUE CHEFHAÏD	10.10
10.48		13		5.93

SS 1 Moulin de Solières - SHOW		Distance	Page 15
TC 1A GIVES KERMESSE IN		16.41 KM	Section 1
SS - ES 1 MOULIN DE SOLIERES - SHOW (13.18km)		Average 49.23 km/h	Target Time 00:20

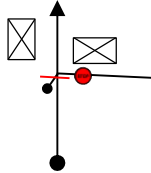

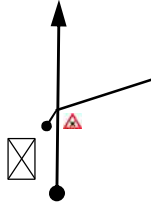

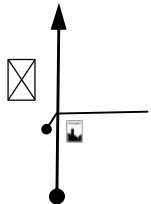


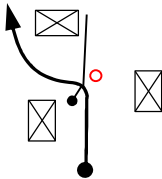


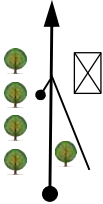






Distance		Direction	Information	Km to go
Total	Partial			

11.39	0.91	<p>14</p>	<p>3rd LAP 3ème TOUR</p>	5.02
11.94	0.55	<p>15</p>		4.47
12.48	0.54	<p>16</p>	<p>● Anti-cut</p>	3.93
13.00	0.52	<p>17</p>		3.41
13.18	0.18	<p>18</p>	<p>FINISH SS 1-2 MOULIN DE SOLIERES - SHOW</p> <p>GPS : 50°29'27.2"N 5°09'48.0"E</p>	3.23

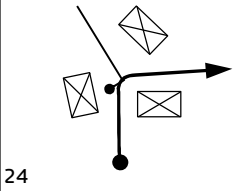
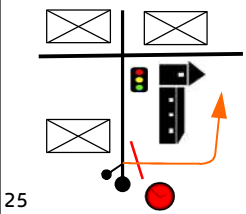


SS 1 Moulin de Solières - SHOW	Distance	Page	16
TC 1A Gives Kermesse In	16.41 KM	Section	1
	Average	Target Time	
	49.23 km/h	00:20	

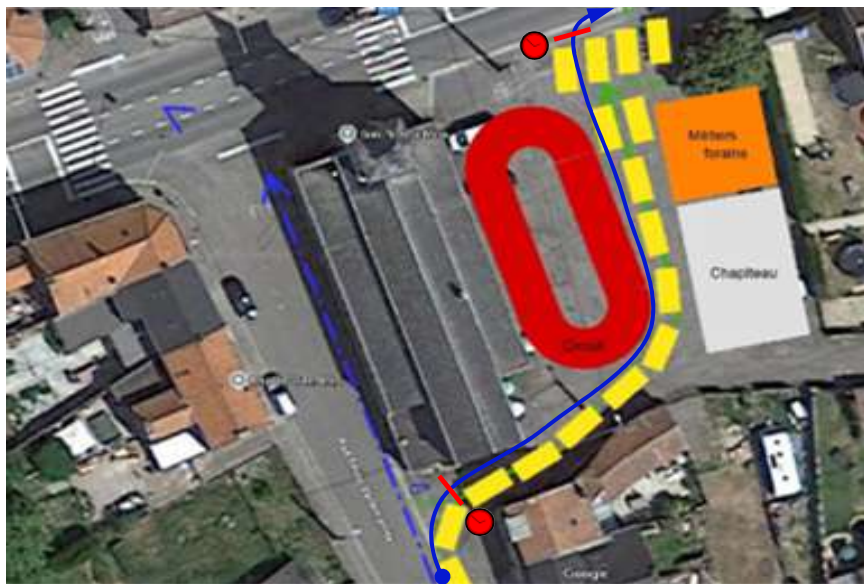
Distance		Direction	Information	Km to go
Total	Partial			


13.60	0.42	 <p>19</p>	 <p>STOP SS 1-2 MOULIN DE SOLIERES - SHOW GPS : 50°29'39.3"N 5°09'41.0"E</p>	2.81
14.32	0.72	 <p>20</p>	 <p>!</p>	2.09
14.80	0.48	 <p>21</p>	 	1.61
14.84	0.04	 <p>22</p>	 	1.57
15.37	0.53	 <p>23</p>	 <p>!</p>  	1.04

SS 1 Moulin de Solières - SHOW	Distance	Page	17
TC 1A Gives Kermesse In	16.41 KM	Section	1
	Average	Target Time	
	49.23 km/h	00:20	

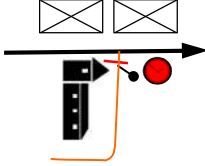



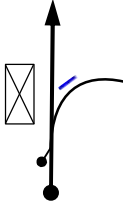
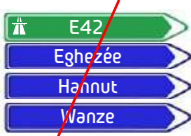
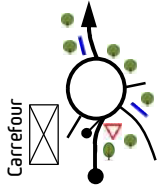

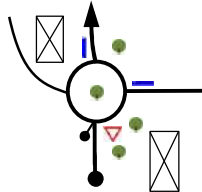

Distance		Direction	Information	Km to go
Total	Partial			


16.22	0.85	 <p>24</p>		0.19
16.41	0.19	 <p>25</p>	  TC 1A Gives Kermesse IN GPS : 50°30'23.8"N 5°09'13.2"E	0.00



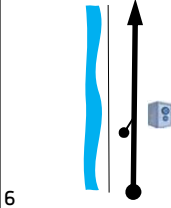

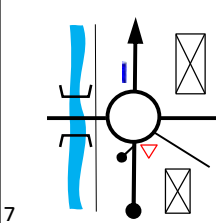


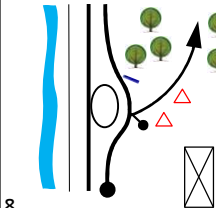





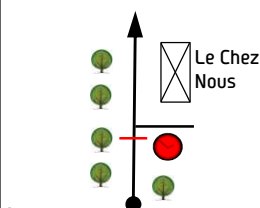

TC 1B Gives Kermesse Out	Distance	Page	18
TC 1C Huy Regroup In	7.80 KM	Section	1
	Average	Target Time	
	46.81 km/h	00:10	


Distance		Direction	Information	Km to go
Total	Partial			

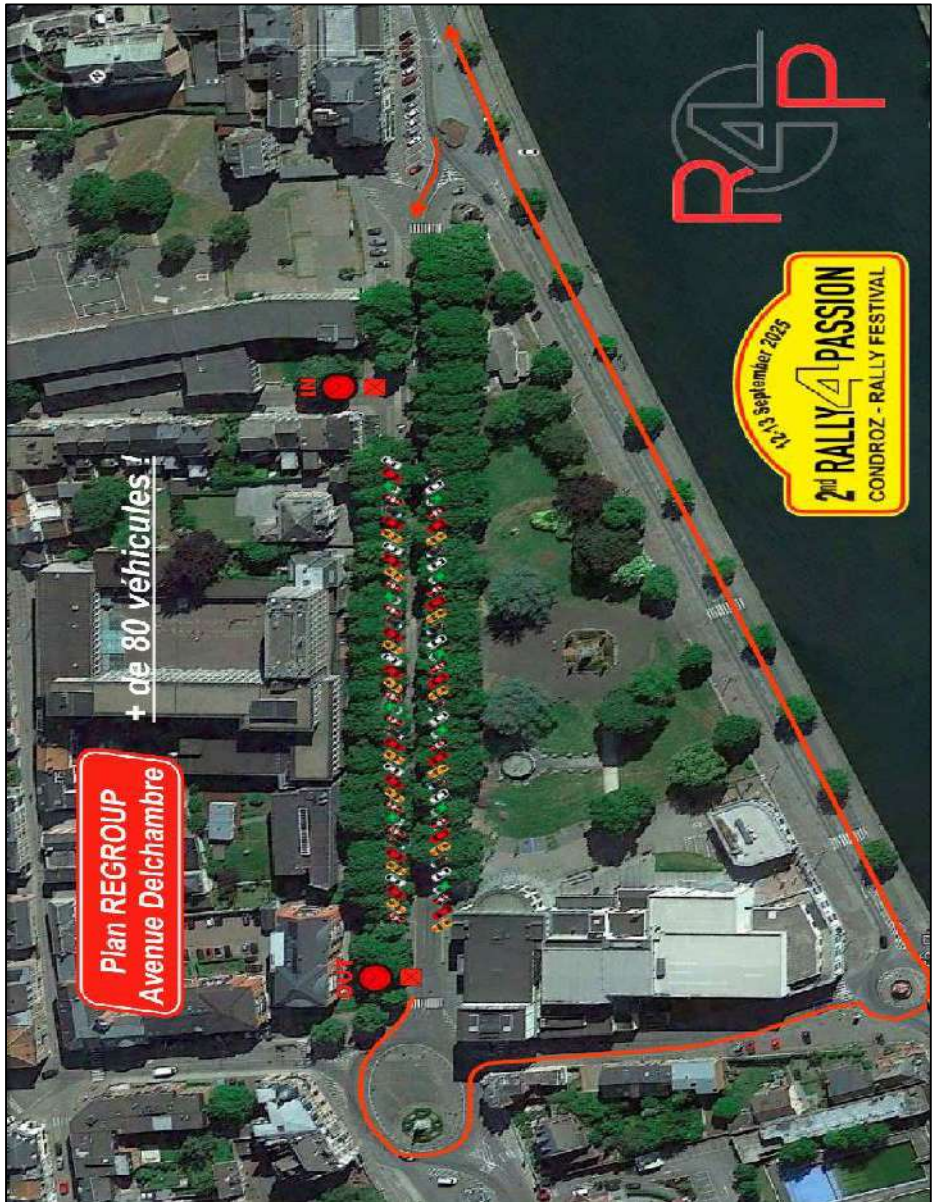
0.00	0.00	 <p>1</p>	 <p>TC 1B Gives Kermesse OUT</p> <p>GPS : 50°30'25.4"N 5°09'14.2"E</p>	7.80
1.03	1.03	 <p>2</p>		6.77
5.17	4.14	 <p>3</p>		2.63
5.33	0.16	 <p>4</p>		2.47
5.50	0.17	 <p>5</p>		2.30

TC 1B Gives Kermesse Out	Distance	Page	19
TC 1C Huy Regroup In	7.80 KM	Section	1
	Average	Target Time	
	46.81 km/h	00:10	

Distance		Direction	Information	Km to go
Total	Partial			

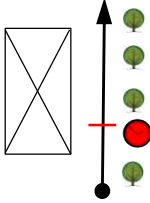

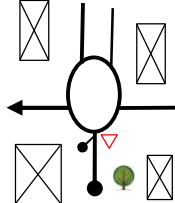

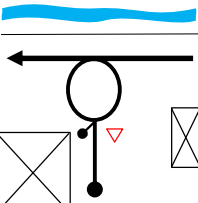

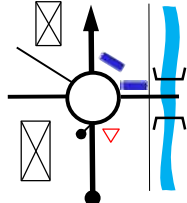

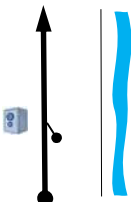


6.92	1.42	<p>6</p> 	<p>50</p> 	0.88
7.55	0.63	<p>7</p> 	 	0.25
7.70	0.15	<p>8</p> 	    	0.10
7.80	0.10	<p>9</p> 	 <p>TC 1C Huy Regroup In</p> <p>GPS : 50°31'16.4"N 5°14'24.9"E</p>	0.00

TC 1C Huy Regroup In	Distance	Page	20
TC 1D Huy Regroup Out	00.20 KM	Section	1
		Target Time	
		01:00	



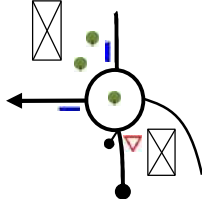
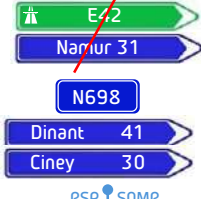
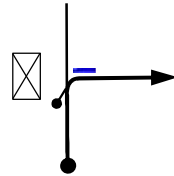

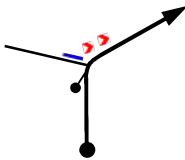



TC 1D Huy Regroup Out	Distance	Page	21
TC 2 Bergerie	8.11 KM	Section	1
	Average	Target Time	
	40.55 km/h	00:12	

Distance		Direction	Information	Km to go
Total	Partial			

0.00	0.00	 <p>1</p>	 <p>TC 1D Huy Regroup Out</p> <p>GPS : 50°31'21.3"N 5°14'30.7"E</p>	8.11
0.02	0.02	 <p>2</p>		8.09
0.24	0.22	 <p>3</p>		7.87
0.72	0.49	 <p>4</p>	 <p>Bruxelles</p> <p>Namur</p> <p>Dinant</p>	7.39
1.39	0.66	 <p>5</p>	 <p>!</p> 	6.72

TC 1D Huy Regroup Out	Distance	Page	22
TC 2 Bergerie	8.11 KM	Section	1
	Average	Target Time	
	40.55 km/h	00:12	

Distance		Direction	Information	Km to go
Total	Partial			

2.76	1.37	 <p>6</p>		5.36
4.23	1.48	 <p>7</p>		3.88
6.75	2.52	 <p>8</p>		1.36
8.11	1.36	 <p>9</p>	 <p>TC 2 Bergerie</p> <p>GPS : 50°29'06.1"N 5°11'51.5"E</p>	0.00

SS 2	Moulin de Solières - SHOW	Distance	Page	23
TC 2A	Monseu Podium	44.01 KM	Section	1



SS 2	Moulin de Solières - SHOW	Distance	Page	24
TC 2A	Monseu Podium	44.01 KM	Section	1



SS 2 Moulin de Solières - SHOW	Distance	Page	25
TC 2A Monseu Podium	44.01 KM	Section	1

SS 2 MOULIN DE SOLIERES - SHOW



FF

TRC



SS 2 Moulin de Solières - SHOW	Distance	Page	26
TC 2A Monseu Podium	44.01 KM	Section	1
SS - ES 2 MOULIN DE SOLIERES - SHOW (13.18km)	Average 45.53 km/h	Target Time	00:58



Distance		Direction	Information	Km to go
Total	Partial			

0.00	0.00		<p>START SS 2 BEN-AHIN</p> <p>GPS : 50°29'01.5"N 5°11'48.3"E</p>	44.01
------	------	--	---	-------

0.68	0.68		<p>!</p> <p>Narrow Etroit</p>	43.33
------	------	--	--	-------

1.45	0.77			42.56
------	------	--	--	-------

1.66	0.21		<p>!</p> <p>On the parking Sur le parking</p>	42.35
------	------	--	--	-------



SS 2 Moulin de Solières - SHOW	Distance	Page	27
TC 2A Monseu Podium	44.01 KM	Section	1
SS - ES 2 MOULIN DE SOLIERES - SHOW (13.18km)	Average 45.53 km/h	Target Time	00:58



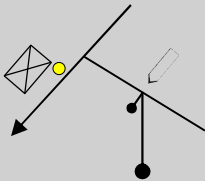

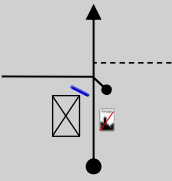


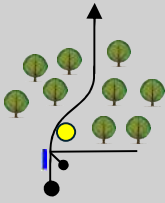

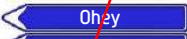


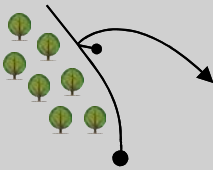
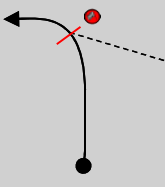

Distance		Direction	Information	Km to go
Total	Partial			


1.83	0.17	<p>5</p>		42.18
2.14	0.31	<p>6</p>		41.87
3.05	0.91	<p>7</p>	<p>1st & 2nd LAP 1er & 2ème TOUR</p>	40.96
7.22				36.79
4.17	1.12	<p>8</p>		39.84
8.34				35.67
4.85	0.68		<p>!</p> <p>Narrow Etroit</p>	39.16
9.02		<p>9</p>		34.99

SS 2 Moulin de Solières - SHOW	Distance	Page	28
TC 2A Monseu Podium	44.01 KM	Section	1
SS - ES 2 MOULIN DE SOLIERES - SHOW (13.18km)	Average 45.53 km/h	Target Time 00:58	

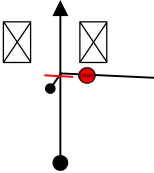

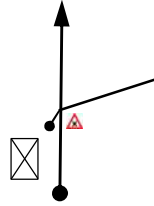

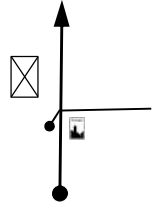



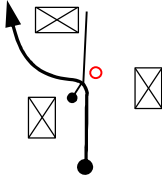


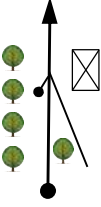





Distance		Direction	Information	Km to go
Total	Partial			
5.62	0.77			38.39
9.79		10		34.22
5.83	0.21		!	38.18
10.00		11		34.01
6.00	0.17			38.01
10.17		12		33.84
6.31	0.31			37.70
10.48		13		33.53

SS 2 Moulin de Solières - SHOW		Distance	Page	29
TC 2A Monseu Podium		44.01 KM	Section	1
SS - ES 2 MOULIN DE SOLIERES - SHOW (13.18km)		Average 45.53 km/h	Target Time	00:58
Distance		Direction	Information	Km to go
Total	Partial			
11.39	0.91	 <p>14</p>	 3rd LAP 3ème TOUR	32.62
11.94	0.55	 <p>15</p>	 	32.07
12.48	0.54	 <p>16</p>	 Anti-cut   	31.53
13.00	0.52	 <p>17</p>		31.01
13.18	0.18	 <p>18</p>	 FINISH SS 2 MOULIN DE SOLIERES - SHOW GPS :50°29'27.2"N 5°09'48.0"E	30.83

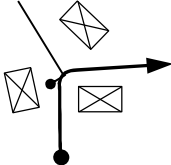
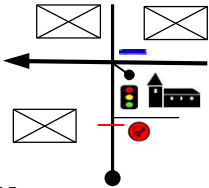
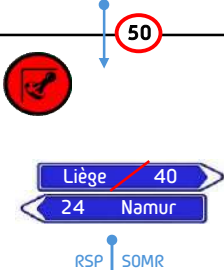


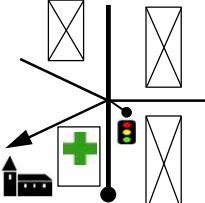
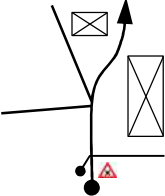

SS 2 Moulin de Solières - SHOW	Distance	Page	30
TC 2A Monseu Podium	44.01 KM	Section	1
	Average	Target Time	
	45.53 km/h	00:58	

Distance		Direction	Information	Km to go
Total	Partial			

13.60	0.42	 <p>19</p>	 <p>STOP SS 2 MOULIN DE SOLIERES - SHOW GPS : 50°29'39.3"N 5°09'41.0"E</p>	30.41
14.32	0.72	 <p>20</p>	 <p>!</p>	29.69
14.80	0.48	 <p>21</p>	  	29.21
14.84	0.04	 <p>22</p>	 	29.17
15.37	0.53	 <p>23</p>	 <p>!</p> 	28.64


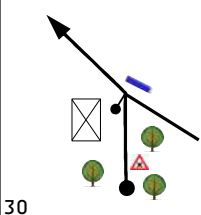


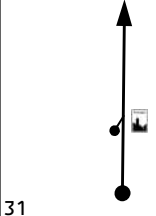


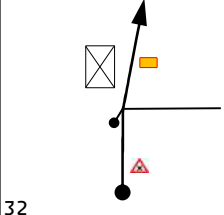


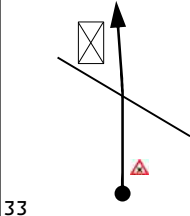

SS 2 Moulin de Solières - SHOW	Distance	Page	31
	TC 2A Monseu Podium	44.01 KM	Section
		Average	Target Time
		45.53 km/h	00:58


Distance		Direction	Information	Km to go
Total	Partial			

16.22	0.85	 24		27.79
16.41	0.19	 25	 RSP SOMR	27.60
19.66	3.25	 26		24.35
19.75	0.09	 27		24.26
20.20	0.45	 28		23.81

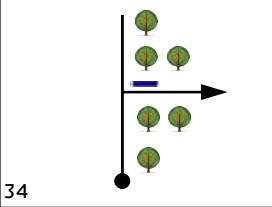

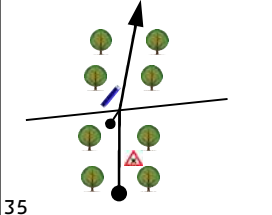


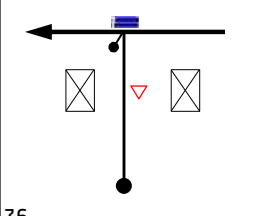





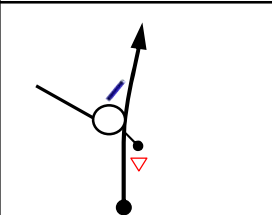



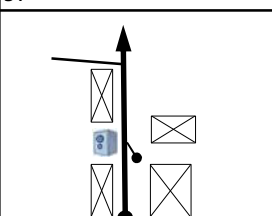



SS 2 Moulin de Solières - SHOW	Distance	Page	32
	TC 2A Monseu Podium	44.01 KM	Section
		Average	Target Time
		45.53 km/h	00:58


Distance		Direction	Information	Km to go
Total	Partial			

20.32	0.12	 <p>29</p>		23.69
21.47	1.15	 <p>30</p>	 	22.54
21.52	0.05	 <p>31</p>	 	22.49
24.63	3.11	 <p>32</p>	 	19.38
25.43	0.80	 <p>33</p>		18.58

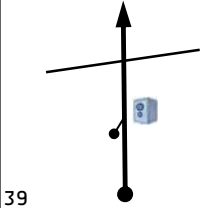


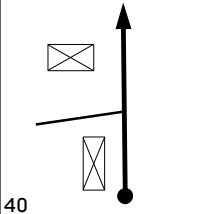


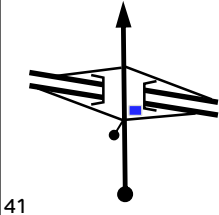


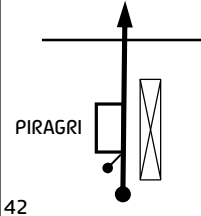
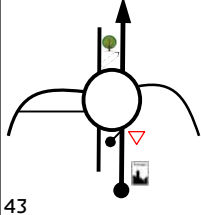



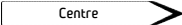
SS 2 Moulin de Solières - SHOW	Distance	Page	33
	TC 2A Monseu Podium	44.01 KM	Section
		Average	Target Time
		45.53 km/h	00:58

Distance		Direction	Information	Km to go
Total	Partial			

26.11	0.68	 <p>34</p>		17.90
26.48	0.37	 <p>35</p>	 	17.53
27.73	1.25	 <p>36</p>	    	16.28
29.28	1.55	 <p>37</p>	  	14.73
32.30	3.02	 <p>38</p>	  	11.71

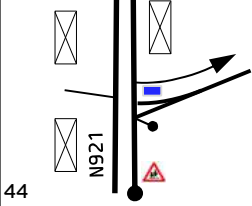

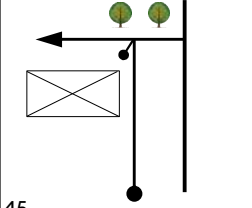
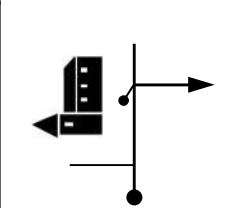
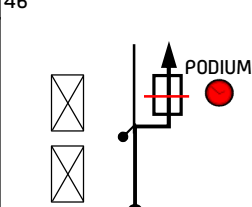

SS 2 Moulin de Solières - SHOW	Distance	Page	34
TC 2A Monseu Podium	44.01 KM	Section	1
	Average	Target Time	
	45.53 km/h	00:58	

Distance		Direction	Information	Km to go
Total	Partial			

38.04	5.74	 <p>39</p>	 	5.97
39.70	1.66	 <p>40</p>	 	4.31
39.90	0.20	 <p>41</p>	 	4.11
42.50	2.60	 <p>PIRAGRI</p> <p>42</p>	REFUELING ZONE	1.51
43.26	0.76	 <p>43</p>	   	0.75

SS 2 Moulin de Solières - SHOW	Distance	Page	35
TC 2A Monseu Podium	44.01 KM	Section	1
	Average	Target Time	
	45.53 km/h	00:58	

Distance		Direction	Information	Km to go
Total	Partial			

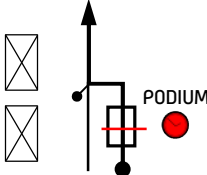

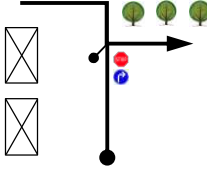

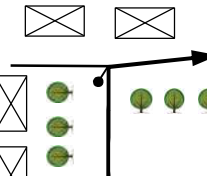
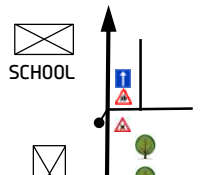

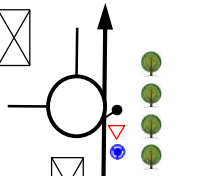

43.70	0.44	 <p>44</p>	 <p>2nd road 2^{ème} route</p>	0.31
43.91	0.21	 <p>45</p>		0.10
43.97	0.06	 <p>46</p>		0.04
44.01	0.04	 <p>47</p>	 <p>TC 2A Monseu Podium</p> <p>GPS : 50°17'46.3"N 5°05'59.8"E</p>	0.00

TC 2A Monseu Podium	Distance	Page	36
TC 2B Ciney Expo Service A/Nightpark IN	02.75 km	Section	1



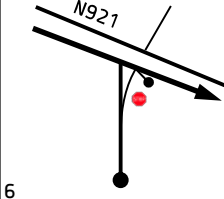

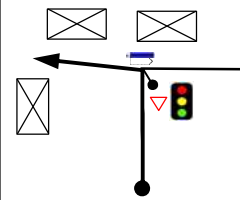

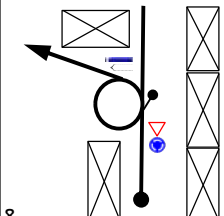
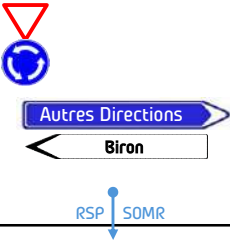
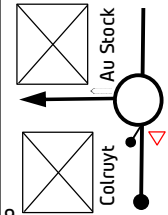

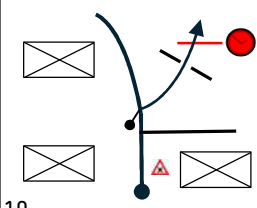

TC 2A Monseu Podium	Distance	Page	37
TC 2B Ciney Expo Service A / Nightpark IN	02.75 km	Section	1
	Average	Target Time	
	23.57 km/h	00:07	

Distance		Direction	Information	Km to go
Total	Partial			

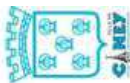
0.00	0.00	 <p>1</p>	 TC 2A Monseu Podium - START <small>GPS : 50°17'46.3"N 5°05'59.8"E</small>	2.75
0.03	0.03	 <p>2</p>		2.72
0.09	0.06	 <p>3</p>	Tenir la bande de droite - Keep the right lane	2.67
0.14	0.05	 <p>4</p>		2.61
0.22	0.08	 <p>5</p>		2.53

TC 2A Monseu Podium	Distance	Page	38
TC 2B Ciney Expo Service A / Nightpark IN	02.75 km	Section	1
	Average	Target Time	
	23.57 km/h	00:07	

Distance		Direction	Information	Km to go
Total	Partial			

0.33	0.11	 <p>6</p>	 <p>Tenir la bande de droite Keep the right lane</p>	2.42
0.50	0.17	 <p>7</p>	 <p>Tenir la bande de gauche Keep the left lane</p>	2.26
0.79	0.30	 <p>8</p>	 <p>RSP SOMR</p>	1.96
2.45	1.65	 <p>9</p>		0.30
2.75	0.30	 <p>10</p>	 <p>TC 2B Ciney Expo Service A / Nightpark IN</p> <p>GPS : 50°18'30.6"N 5°07'00.5"E</p>	0.00

TC 2A Monseu Podium	Distance	Page	39
TC 2B Ciney Expo Service A/Nightpark IN	02.75 km	Section	1



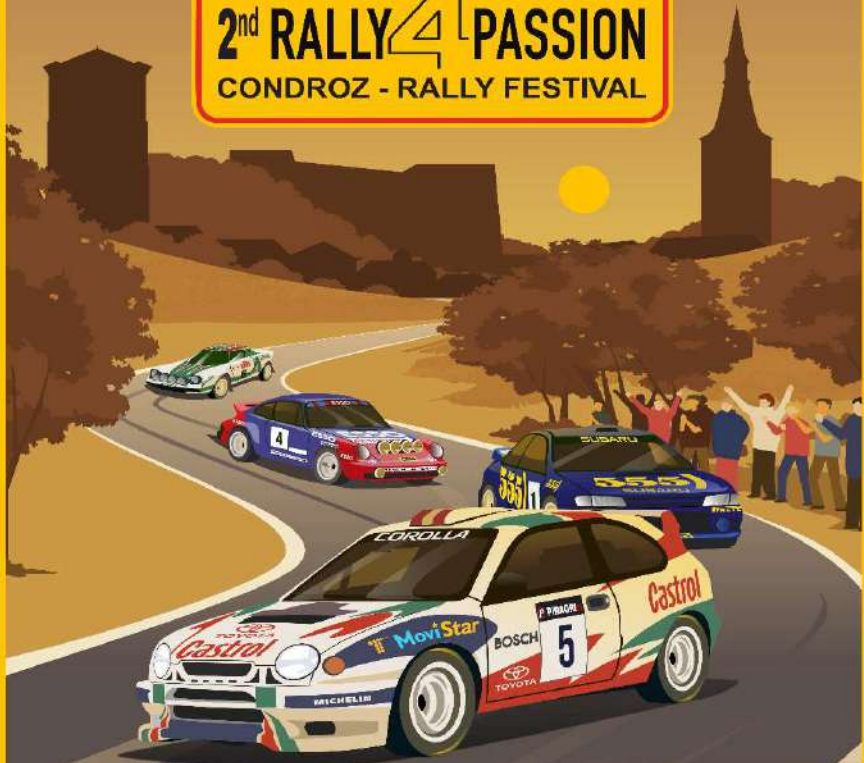
ROAD BOOK Saturday

AUTOMOBILE CLUB
NAMUR

12-13 September 2025

R4P

2nd RALLY 4 PASSION
CONDROZ - RALLY FESTIVAL



 **PIRAGRI**oil **GEGOTEAM**

La Cabane

 M

MOSA FREIN
clutches & plates

l'avenir

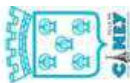
 ASAF


 Adeps

 CSAP
Namur

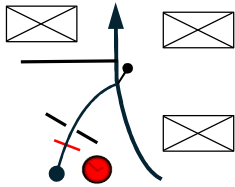

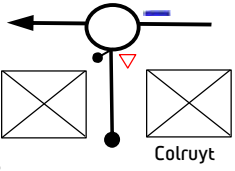

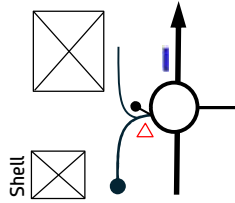






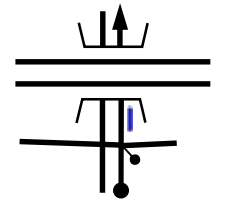




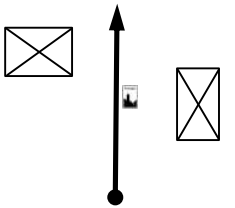



 GEM


TC 2C-5F-8F	Ciney Expo Service	Distance	Page	1
TC 3-6-9	Pailhe	18.40 KM	Section	2-3-4



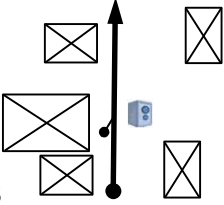

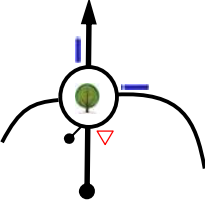

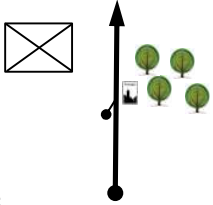
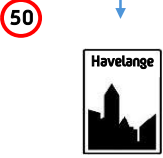
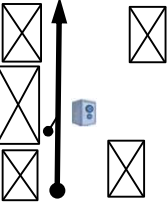

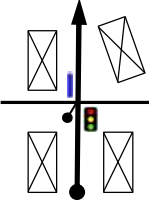
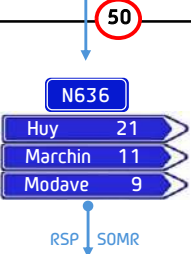
TC 2C-5F-8F Ciney Expo Service	Distance	Page	2
TC 3-6-9 Pailhe	18.40 KM	Section	2-3-4
	Average	Target Time	00:22
	50.18 km/h		





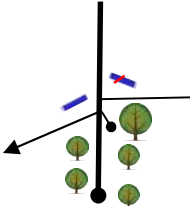





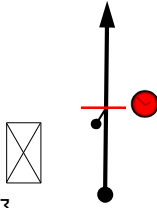

Distance		Direction	Information	Km to go
Total	Partial			

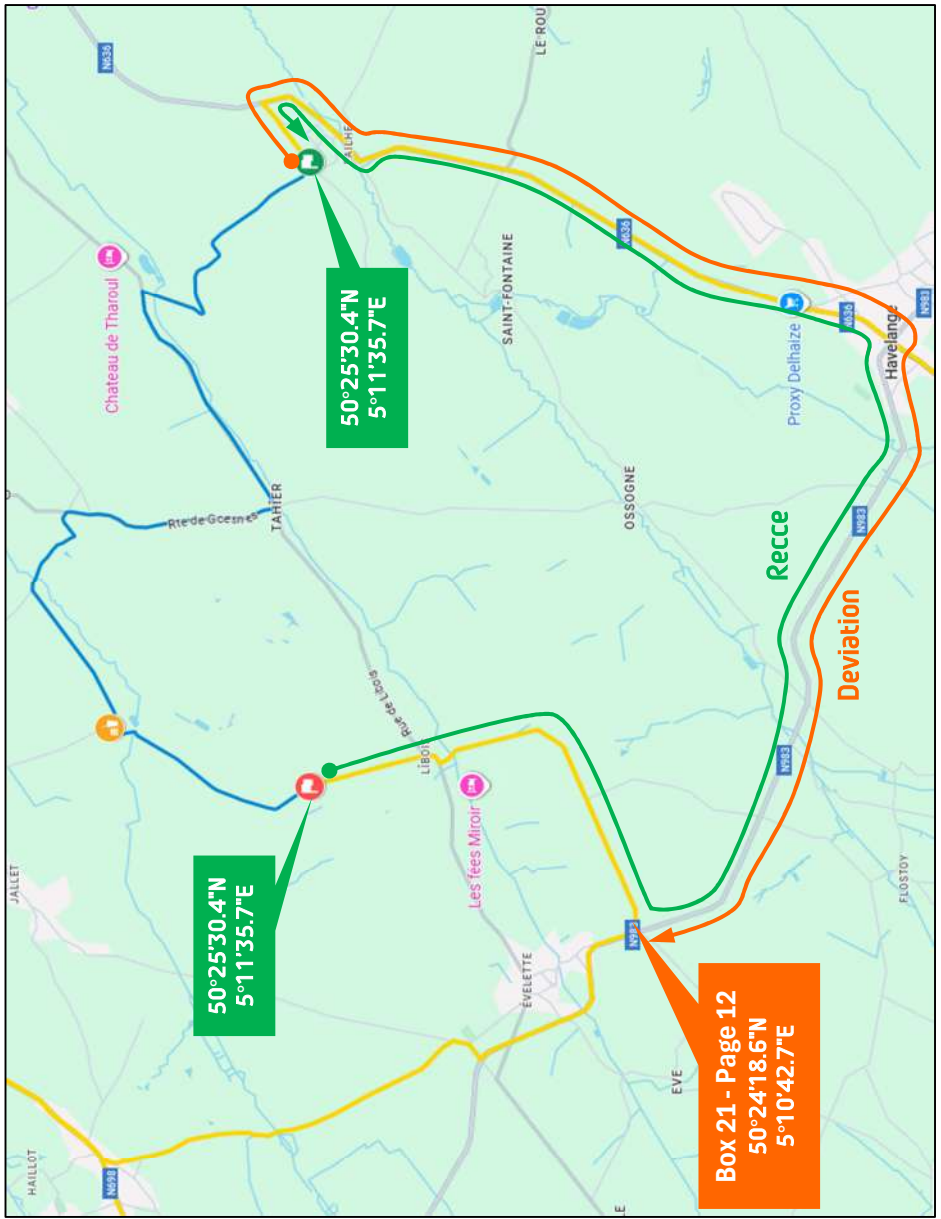
0.00	0.00	 <p>1</p>	 TC 2C-5E-8E Ciney Expo GPS : 50°18'30.6"N 5°07'00.5"E	18.40
0.21	0.21	 <p>2</p>		18.19
0.88	0.67	 <p>3</p>	     	17.52
1.74	0.86	 <p>4</p>	   	16.66
4.52	2.78	 <p>5</p>	  	13.88

TC 2C-5F-8F Ciney Expo Service	Distance	Page	3
TC 3-6-9 Pailhe	18.40 KM	Section	2-3-4
	Average	Target Time	00:22
	50.18 km/h		

Distance		Direction	Information	Km to go
Total	Partial			

4.71	0.19	 <p>6</p>		13.69
5.23	0.52	 <p>7</p>		13.17
12.63	7.40	 <p>8</p>		5.77
12.77	0.14	 <p>9</p>		5.63
13.09	0.32	 <p>10</p>		5.31

TC 2C-5F-8F Ciney Expo Service		Distance	Page	4
TC 3-6-9 Pailhe		18.40 KM	Section	2-3-4
		Average	Target Time	
		50.18 km/h	00:22	
Distance		Direction	Information	Km to go
Total	Partial			
16.74	3.65	11 	 	1.66
17.92	1.18	12 	    	0.48
18.40	0.48	13 	 TC 3 - 6 - 19 Pailhe GPS : 50°25'32.7"N 5°15'27.7"E	0.00



SS 3-6-9 GOESNES	Distance	Page	7
TC 4-7-10 Moulin de Solières	22.96 km	Section	2-3-4

SS 3 - 6 - 9 GOESNES

TC



START



FF



TRC



SS 3-6-9 GOESNES	Distance	Page	8
TC 4-7-10 Moulin de Solières	22.96 km	Section	2-3-4
SS - ES 3-6-9 GOESNES (8.76km)	Average 49.20 km/h	Target Time	00:28



Distance		Direction	Information	Km to go
Total	Partial			

0.00	0.00	1		<p>START SS 3-6-9 GOESNES</p> <p>GPS : 50°25'30.5"N 5°15'23.0"E</p>	22.96
0.05	0.05	2			22.91
0.10	0.04	3			22.86
1.03	0.93	4			21.94
1.99	0.97	5			20.97

SS 3-6-9 GOESNES	Distance	Page	9
TC 4-7-10 Moulin de Solières	22.96 km	Section	2-3-4
SS - ES 3-6-9 GOESNES (8.76km)	Average 49.20 km/h	Target Time	00:28

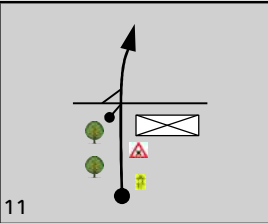

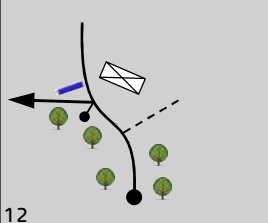
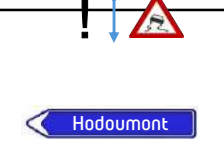
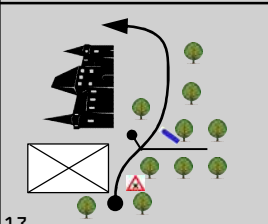

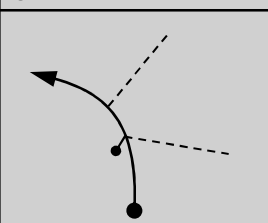
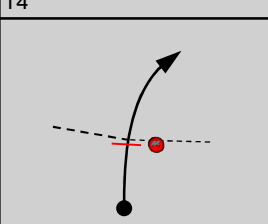




Distance		Direction	Information	Km to go
Total	Partial			

3.60	1.61	<p>6</p>		19.36
3.82	0.22	<p>7</p>	 	19.14
5.13	1.31	<p>8</p>	 	17.83
5.29	0.16	<p>9</p>	 	17.67
5.50	0.21	<p>10</p>	 	17.46

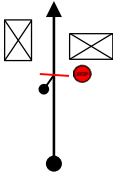

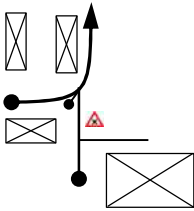

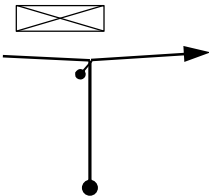
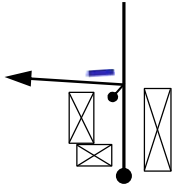

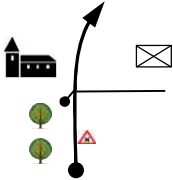

SS 3-6-9 GOESNES	Distance	Page	10
TC 4-7-10 Moulin de Solières	22.96 km	Section	2-3-4
SS - ES 3-6-9	Average	Target Time	
GOESNES (8.76km) SS 3-6-9 GOESNES	49.20 km/h	00:28	


Distance		Direction	Information	Km to go
Total	Partial			

5.74	0.24	 <p>11</p>		17.22
6.02	0.28	 <p>12</p>		16.94
7.14	1.12	 <p>13</p>		15.82
8.48	1.34	 <p>14</p>		14.48
8.76	0.28	 <p>15</p>		14.20

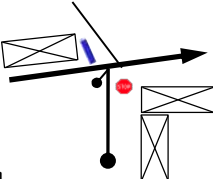
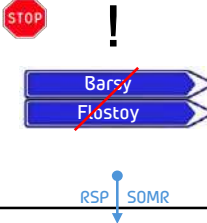
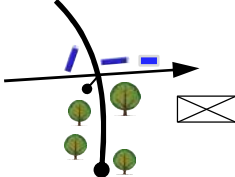

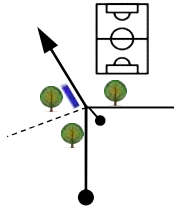

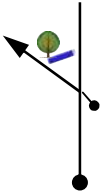

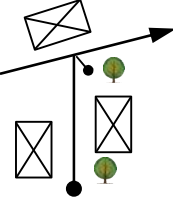
SS 3-6-9 GOESNES	Distance	Page	11
TC 4-7-10 Moulin de Solières	22.96 km	Section	2-3-4
	Average	Target Time	
	49.20 km/h	00:28	


Distance		Direction	Information	Km to go
Total	Partial			

9.44	0.68	 <p>16</p>	 <p>STOP SS 3-7-11 GOESNES</p> <p>GPS : 50°25'09.6"N 5°11'45.0"E</p>	13.52
9.58	0.14	 <p>17</p>		13.38
9.66	0.08	 <p>18</p>		13.30
9.71	0.05	 <p>19</p>		13.25
9.85	0.14	 <p>20</p>		13.11

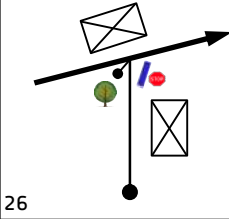

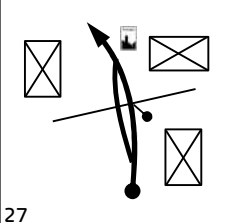

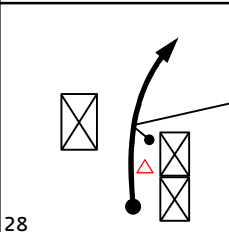

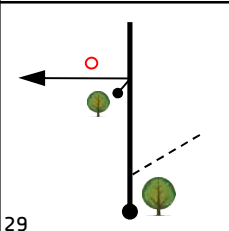

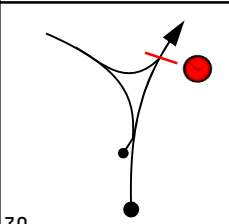

SS 3-6-9 GOESNES	Distance	Page	12
TC 4-7-10 Moulin de Solières	22.96 km	Section	2-3-4
	Average	Target Time	
	49.20 km/h	00:28	

Distance		Direction	Information	Km to go
Total	Partial			

12.08	2.23	 <p>21</p>		10.88
13.65	1.57	 <p>22</p>		9.31
13.80	0.15	 <p>23</p>		9.17
13.91	0.12	 <p>24</p>		9.05
16.46	2.55	 <p>25</p>		6.50

SS 3-6-9 GOESNES	Distance	Page	13
TC 4-7-10 Moulin de Solières	22.96 km	Section	2-3-4
	Average	Target Time	
	49.20 km/h	00:28	

Distance		Direction	Information	Km to go
Total	Partial			

16.54	0.08	 <p>26</p>		6.42
18.37	1.83	 <p>27</p>		4.59
18.80	0.43	 <p>28</p>	 <p>RSP SOMR</p>	4.16
22.06	3.26	 <p>29</p>		0.90
22.96	0.90	 <p>30</p>	 <p>TC 4 - 7 - 10 Moulin de Solières</p> <p>GPS : 50°28'39.2"N 5°10'52.3"E</p>	0.00

SS 4-7-10	BEN-AHIN
TC 4A-7A-10A Villers-le-Bouillet Regroup In	

Distance	Page	14
26.33 km	Section	2-3-4



3^{ème} édition
RALLY 4 PASSION
10th NORD-POLLICE FESTIVAL

E.S. BEN-AHIN



PIRAGRI

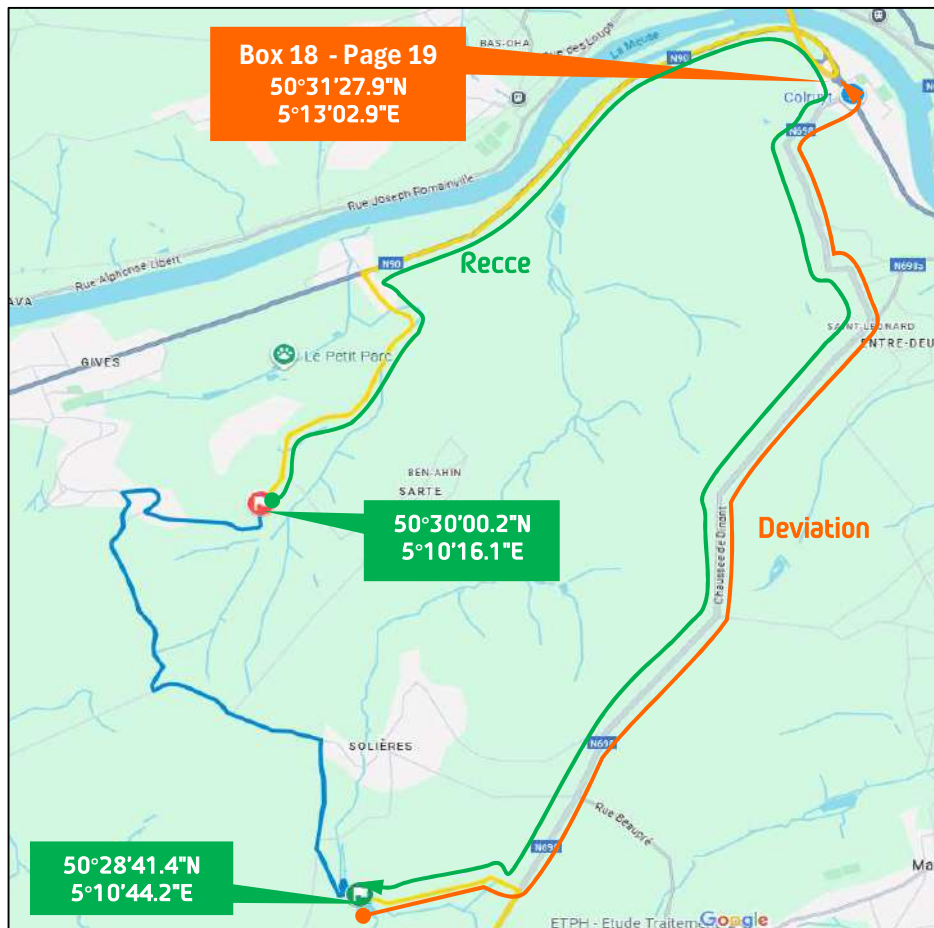


huy
plus belle la ville

5,330 km



SS 4-7-10 BEN-AHIN	Distance	Page	14
TC 4A-7A-10A Villers-le-Bouillet Regroup In	26.33 km	Section	2-3-4



SS 4-7-10 BEN-AHIN	Distance	Page	15
TC 4A-7A-10A Villers-le-Bouillet Regroup In	26.33 km	Section	2-3-4


SS 4 - 7 - 10

BEN-AHIN

CH



START



FF



TRC



SS 4-7-10 BEN-AHIN	Distance	Page	16
TC 4A-7A-10A Villers-le-Bouillet Regroup In	26.33 km	Section	2-3-4
SS - ES 4-7-10 BEN-AHIN (5.33km)	Average 45.14 km/h	Target Time	00:35



Distance		Direction	Information	Km to go
Total	Partial			

0.00	0.00	<p>1</p>	<p>START SS 4-7-10 BEN-AHIN</p> <p>GPS : 50°28'41.1"N 5°10'45.1"E</p>	26.33
------	------	----------	--	-------

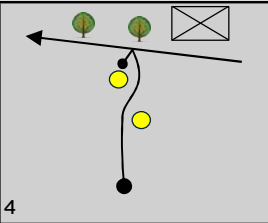
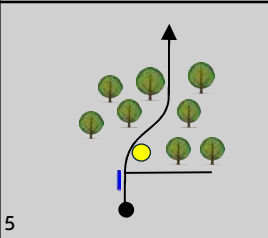




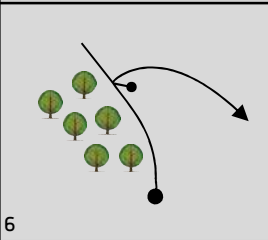
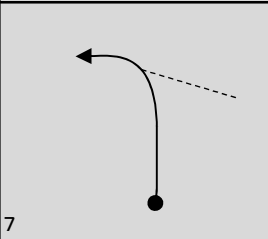
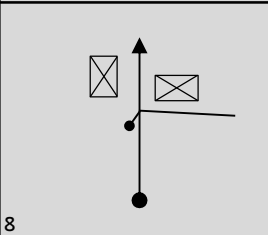
			<p>On the parking <i>Sur le parking</i></p>	
--	--	--	---	--

0.61	0.61	<p>2</p>		25.72
------	------	----------	--	-------

0.92	0.31	<p>3</p>	<p>Very slippery ! <i>Très glissant !</i></p>	25.41
------	------	----------	---	-------

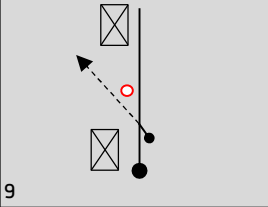

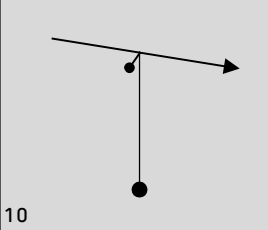
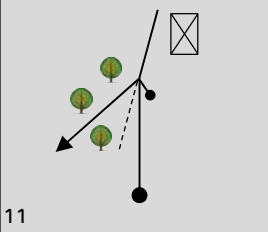
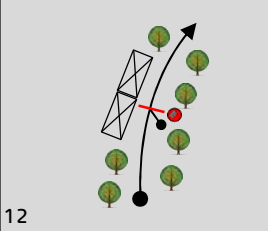

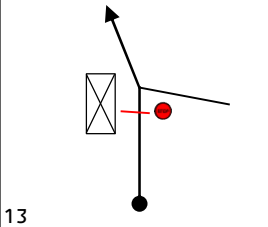

SS 4-7-10 BEN-AHIN		Distance	Page 17
TC 4A-7A-10A Villers-le-Bouillet Regroup In		26.33 km	Section 2-3-4
SS - ES 4-7-10		Average	Target Time
BEN-AHIN (5.33km)		45.14 km/h	00:35


Distance		Direction	Information	Km to go
Total	Partial			

1.60	0.68	 <p>4</p>	<p>Chicane !</p> <p>Very slippery ! <i>Très glissant !</i></p>	24.73
2.14	0.54	 <p>5</p>	<p> Anti-cut</p> <p> Ohey</p> <p> Marchin</p> <p> Sotières</p>	24.19
2.66	0.52	 <p>6</p>		23.67
2.84	0.18	 <p>7</p>		23.49
3.26	0.42	 <p>8</p>		23.07

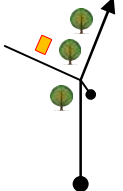



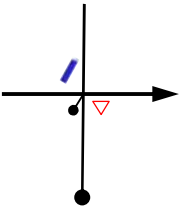


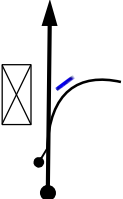
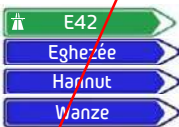
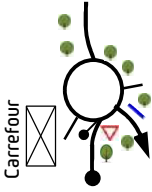
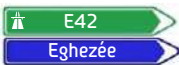
SS 4-7-10 BEN-AHIN		Distance	Page	18
TC 4A-7A-10A Villers-le-Bouillet Regroup In		26.33 km	Section	2-3-4
SS - ES 4-7-10 BEN-AHIN (5.33km)		Average	Target Time	
		45.14 km/h	00:35	


Distance		Direction	Information	Km to go
Total	Partial			

3.81	0.55	 <p>9</p>		22.52
4.04	0.23	 <p>10</p>		22.29
4.38	0.34	 <p>11</p>		21.95
5.33	0.95	 <p>12</p>	 FINISH SS 4-7-10 BEN-AHIN GPS: 50°30'00.7"N 5°10'16.8"E	21.00
5.42	0.09	 <p>13</p>	 STOP SS 4-7-10 BEN-AHIN GPS: 50°30'05.7"N 5°10'22.5"E	20.91

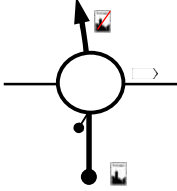
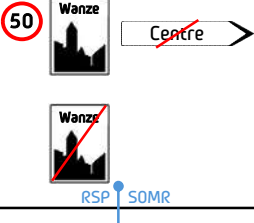

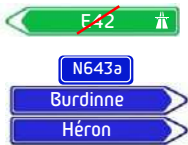
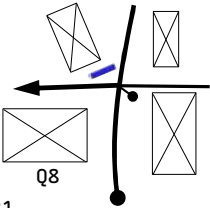



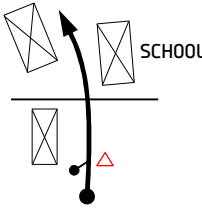

SS 4-7-10 BEN-AHIN	Distance	Page	19
TC 4A-7A-10A Villers-le-Bouillet Regroup In	26.33 km	Section	2-3-4
	Average	Target Time	
	45.14 km/h	00:35	


Distance		Direction	Information	Km to go
Total	Partial			

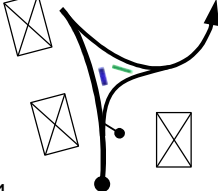
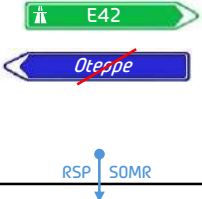
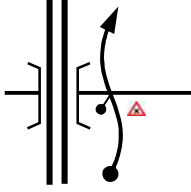

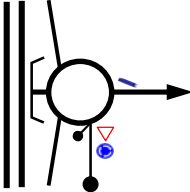
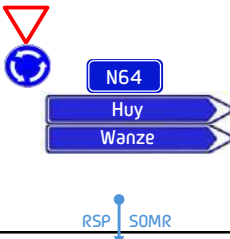
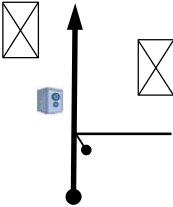

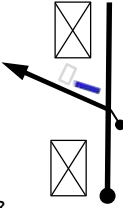

5.69	0.27	 14		20.64
6.87	1.18	 15		19.46
7.09	0.22	 16	 	19.24
10.42	3.33	 17		15.91
10.57	0.15	 Carrefour 18		15.76


SS 4-7-10 BEN-AHIN	Distance	Page	20
	TC 4A-7A-10A Villers-le-Bouillet Regroup In	26.33 km	Section
		Average	Target Time
		45.14 km/h	00:35

Distance		Direction	Information	Km to go
Total	Partial			

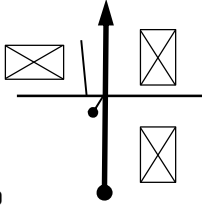
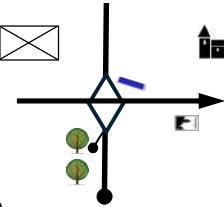

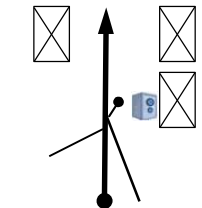

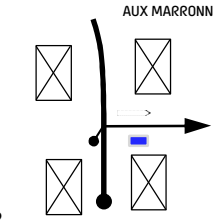
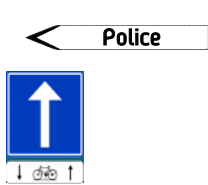
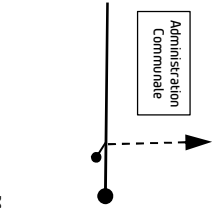

11.87	1.30	 <p>19</p>		14.46
13.87	2.00	 <p>20</p>		12.46
14.22	0.35	 <p>21</p>		12.11
14.80	0.58	 <p>22</p>		11.53
15.54	0.74	 <p>23</p>		10.79


SS 4-7-10 BEN-AHIN	Distance	Page	21
TC 4A-7A-10A Villers-le-Bouillet Regroup In	26.33 km	Section	2-3-4
	Average	Target Time	
	45.14 km/h	00:35	

Distance		Direction	Information	Km to go
Total	Partial			
17.35	1.81	 <p>24</p>		8.98
20.23	2.88	 <p>25</p>		6.10
20.75	0.52	 <p>26</p>		5.58
22.65	1.90	 <p>27</p>		3.68
22.83	0.18	 <p>28</p>		3.50

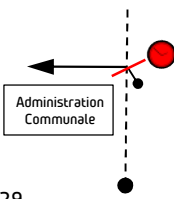

SS 4-7-10 BEN-AHIN	Distance	Page	22
	TC 4A-7A-10A Villers-le-Bouillet Regroup In	26.33 km	Section
		Average	Target Time
		45.14 km/h	00:35

Distance		Direction	Information	Km to go
Total	Partial			


24.76	1.93	 <p>29</p>		1.57
25.18	0.42	 <p>30</p>		1.15
25.66	0.48	 <p>31</p>		0.67
26.01	0.35	<p>AUX MARRONNIERS</p>  <p>32</p>		0.32
26.19	0.18	 <p>33</p>		0.14

SS 4-7-10 BEN-AHIN	Distance	Page	23
TC 4A-7A-10A Villers-le-Bouillet Regroup In	26.33 km	Section	2-3-4
	Average	Target Time	
	45.14 km/h	00:35	

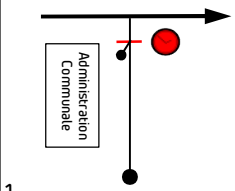


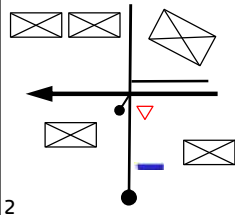





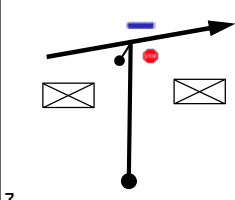



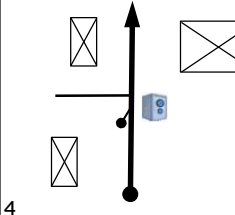



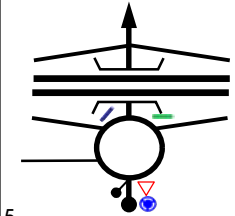



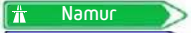


Distance		Direction	Information	Km to go
Total	Partial			


26.33	0.14	 <p>Administration Communale</p> <p>29</p>	 <p>TC 4A-7A-10A Villers-le-Bouillet Regroup In</p> <p>GPS : 50°34'10.5"N 5°15'50.1"E</p>	0.00
-------	------	---	--	------



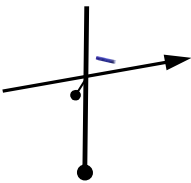

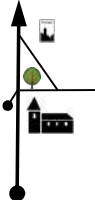

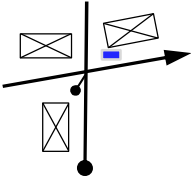

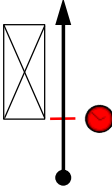

TC 4B-7B-10B Villers-le-Bouillet Regr. Out	Distance	Page	24
TC 5-8-11 Warnant-Dreye	7.64	Section	2-3-4
	Average	Target Time	
	45.84 km/h	00:10	

Distance		Direction	Information	Km to go
Total	Partial			

0.00	0.00	 <p>1</p>	  <p>TC 4B-7B-10B Villers-le-Bouillet Regroup Out</p> <p>GPS : 50°34'09.2"N 5°15'46.7"E</p>	7.64
0.76	0.76	 <p>2</p>	    	6.88
2.69	1.93	 <p>3</p>	  	4.96
2.87	0.19	 <p>4</p>	  	4.77
4.76	1.89	 <p>5</p>	     	2.88

TC 4B-7B-10B Villers-le-Bouillet Repr. Out	Distance	Page 25
TC 5-8-11 Warnant-Dreye	7.64	Section 2-3-4
	Average	Target Time
	45.84 km/h	00:10

Distance		Direction	Information	Km to go
Total	Partial			

6.05	1.29	 6		1.59
7.16	1.11	 7		0.48
7.30	0.14	 8		0.34
7.64	0.34	 9	 GPS : 50°35'35.0"N 5°13'33.1"E	0.00

SS 5-8	VILLERS-LE-BOUILLET	Distance	Page	26
TC 5A-8A	Monseu Podium	39.69 KM	Section	2-3-4



SS 5-8	VILLERS-LE-BOUILLET	Distance	Page	28
TC 5A-8A	Monseu Podium	56.59 km	Section	2-3

SS 5 - 8 - 11

VILLERS-LE-BOUILLET

CH



START



FF




TRC

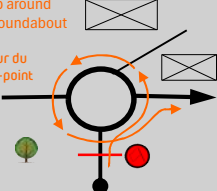

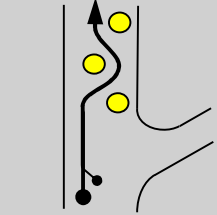
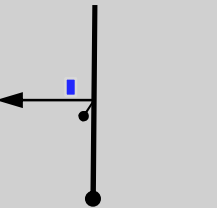

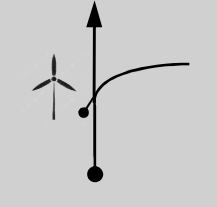
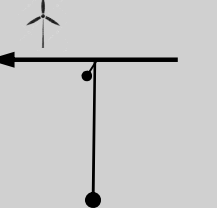


! For Section 4, go to page 46 !

! Pour la section 4, allez à la page 46 !

SS 5-8	VILLERS-LE-BOUILLET	Distance	Page	29
TC 5A-8A	Monseu Podium	56.59 km	Section	2-3
SS - ES 5-8	VILLERS-LE-BOUILLET (14.55km)	Average	Target Time	01:05
		52.24 km/h		

Distance		Direction	Information	Km to go
Total	Partial			

0.00	0.00	<p>1 Lap around the roundabout</p> <p>1 Tour du rond-point</p>  <p>1</p>	 <p>START SS 5-8 VILLERS-LE-BOUILLET</p> <p>GPS: 50°35'34.0"N 5°13'36.6"E</p>	56.59
0.55	0.55	 <p>2</p>		56.04
1.29	0.74	 <p>3</p>	 <p>Rue A la Tombe</p>	55.30
2.00	0.71	 <p>4</p>		54.59
3.05	1.05	 <p>5</p>		53.54

SS 5-8	VILLERS-LE-BOUILLET	Distance	Page	30
TC 5A-8A	Monseu Podium	56.59 km	Section	2-3
SS - ES 5-8	VILLERS-LE-BOUILLET (14.55km)	Average	Target Time	
		52.24 km/h	01:05	

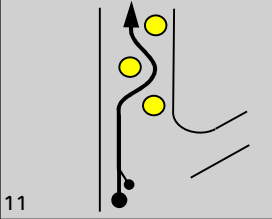
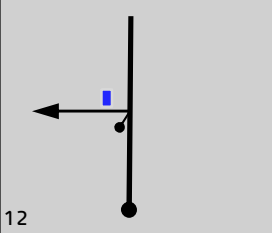

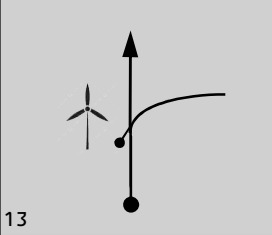
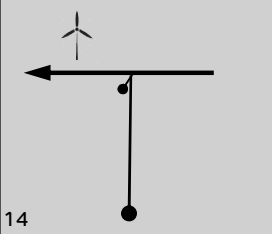
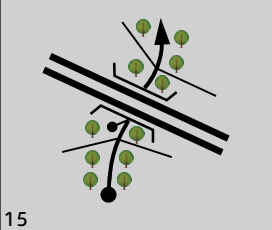


Distance		Direction	Information	Km to go
Total	Partial			

3.33	0.28	<p>6</p>		53.26
3.91	0.58	<p>7</p>		52.68
4.22	0.31	<p>8</p>		52.37
4.48	0.26	<p>9</p>		52.11
4.51	0.03	<p>10</p>		52.08

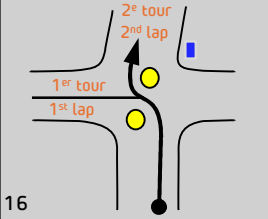

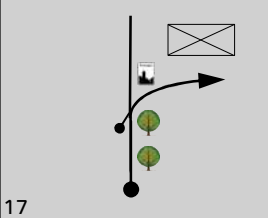

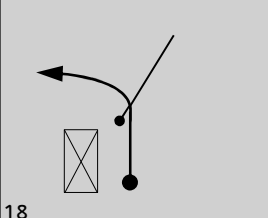
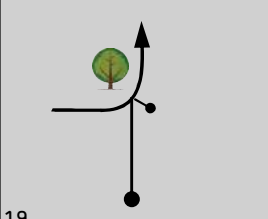
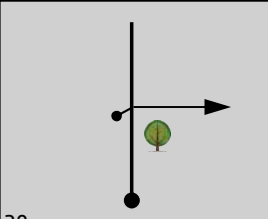
SS 5-8	VILLERS-LE-BOUILLET	Distance	Page	31
TC 5A-8A	Monseu Podium	56.59 km	Section	2-3
SS - ES 5-8	VILLERS-LE-BOUILLET (14.55km)	 CONDROZ - RALLY FESTIVAL	Average	Target Time
			52.24 km/h	01:05

Distance		Direction	Information	Km to go
Total	Partial			

5.06	0.55	11 		51.53
5.80	0.74	12 	 Rue A la Tombe	50.79
6.51	0.71	13 		50.08
7.56	1.05	14 		49.03
7.84	0.28	15 		48.75

SS 5-8	VILLERS-LE-BOUILLET	Distance	Page	32
TC 5A-8A	Monseu Podium	56.59 km	Section	2-3
SS - ES 5-8	VILLERS-LE-BOUILLET (14.55km)	 CONDROZ - RALLY FESTIVAL	Average	Target Time
			52.24 km/h	01:05

Distance		Direction	Information	Km to go
Total	Partial			

8.42	0.58	 <p>16</p>		48.17
8.65	0.23	 <p>17</p>		47.94
8.72	0.07	 <p>18</p>		47.87
9.25	0.53	 <p>19</p>		47.34
9.66	0.41	 <p>20</p>		46.93

SS 5-8	VILLERS-LE-BOUILLET	Distance	Page	33
TC 5A-8A	Monseu Podium	56.59 km	Section	2-3
SS - ES 5-8	VILLERS-LE-BOUILLET (14.55km)	Average	Target Time	01:05
		52.24 km/h		



Distance		Direction	Information	Km to go
Total	Partial			


10.44	0.78	<p>21</p>		46.15
-------	------	-----------	--	-------

10.92	0.48	<p>22</p>		45.67
-------	------	-----------	--	-------

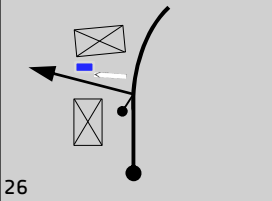
11.46	0.54	<p>23</p>		45.13
-------	------	-----------	--	-------

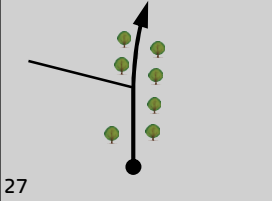
12.63	1.17	<p>24</p>		43.96
-------	------	-----------	--	-------

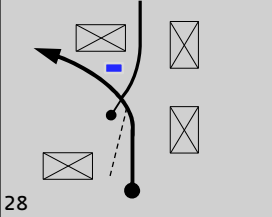

13.45	0.82	<p>25</p>	 	43.14
-------	------	-----------	------	-------

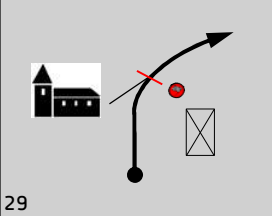

SS 5-8	VILLERS-LE-BOUILLET	Distance	Page	34
TC 5A-8A	Monseu Podium	56.59 km	Section	2-3
SS - ES 5-8	VILLERS-LE-BOUILLET (14.55km)	 CONDROZ - RALLY FESTIVAL	Average	Target Time
		52.24 km/h		01:05

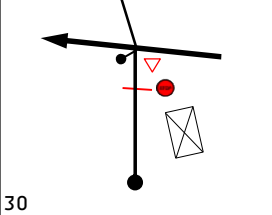
Distance		Direction	Information	Km to go
Total	Partial			


13.59	0.14		<div style="border: 1px solid black; background-color: blue; color: white; padding: 2px; display: inline-block;">Rue Isidore Chabot</div> <div style="border: 1px solid black; padding: 2px; display: inline-block; margin-top: 5px;">Vieux-Waleffe</div> <div style="border: 1px solid black; padding: 2px; display: inline-block; margin-top: 5px;">Dreye</div>	43.00
-------	------	---	--	-------

13.97	0.38		<div style="border: 1px solid black; background-color: blue; color: white; padding: 2px; display: inline-block;">Rue du Cimetière</div>	42.19
-------	------	---	---	-------

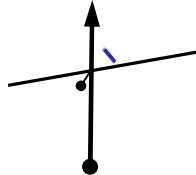

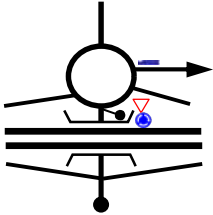
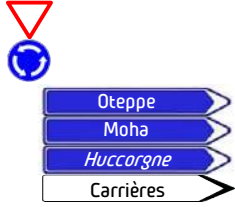
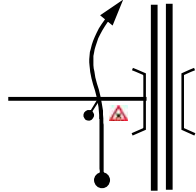

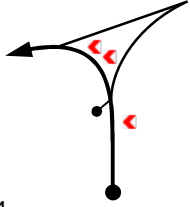

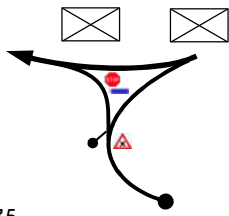

14.40	0.43		<div style="border: 1px solid black; background-color: red; color: white; padding: 2px; display: inline-block; border-radius: 50%; text-align: center;">  FINISH SS 5-8 VILLERS-LE-BOUILLET GPS : 50°36'05.8"N 5°11'57.6"E </div>	42.04
-------	------	--	--	-------


14.55	0.15		<div style="border: 1px solid black; background-color: red; color: white; padding: 2px; display: inline-block; border-radius: 50%; text-align: center;">  STOP SS 5-8 VILLERS-LE-BOUILLET GPS : 50°35'59.4"N 5°11'51.6"E </div>	41.76
-------	------	---	--	-------

14.83	0.28			
-------	------	---	--	--

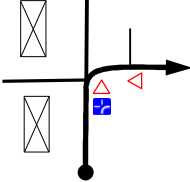
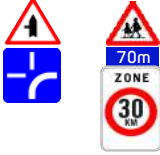
SS 5-8	VILLERS-LE-BOUILLET	Distance	Page	35
TC 5A-8A	Monseu Podium	56.59 km	Section	2-3
		Average	Target Time	
		52.24 km/h	01:05	

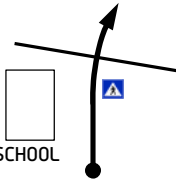

Distance		Direction	Information	Km to go
Total	Partial			

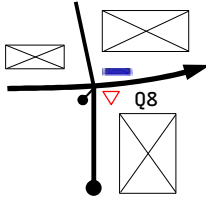
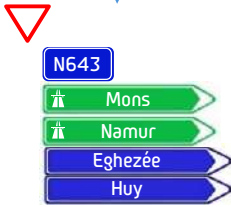
15.94	1.11	 31		40.65
17.19	1.25	 32		39.40
17.74	0.55	 33		38.85
20.16	2.42	 34		36.43
20.58	0.42	 35		36.01

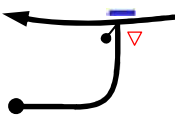

SS 5-8	VILLERS-LE-BOUILLET	Distance	Page	36
TC 5A-8A	Monseu Podium	56.59 km	Section	2-3
		Average	Target Time	
		52.24 km/h	01:05	

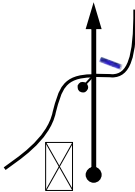

Distance		Direction	Information	Km to go
Total	Partial			


22.28	1.70	 <p>36</p>		34.31
-------	------	---	---	-------

22.40	0.12	 <p>37</p>		34.19
-------	------	---	---	-------

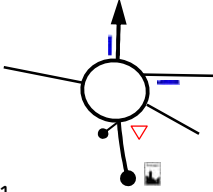





23.72	1.32	 <p>38</p>		32.87
-------	------	--	--	-------

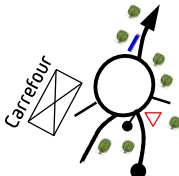



24.06	0.34	 <p>39</p>		32.53
-------	------	---	---	-------

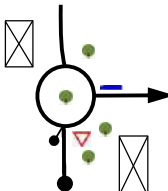



24.57	0.51	 <p>40</p>		32.02
-------	------	---	---	-------

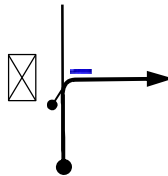



SS 5-8	VILLERS-LE-BOUILLET	Distance	Page	37
TC 5A-8A	Monseu Podium	56.59 km	Section	2-3
		Average	Target Time	
		52.24 km/h	01:05	

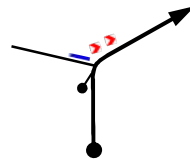


Distance		Direction	Information	Km to go
Total	Partial			


26.03	1.46	 41	    	30.56
-------	------	---	---	-------

27.38	1.35	 42	  	29.21
-------	------	---	---	-------

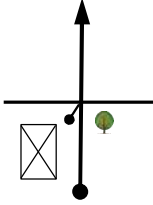
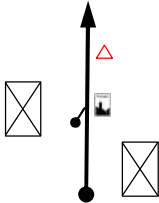


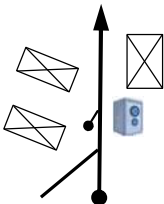
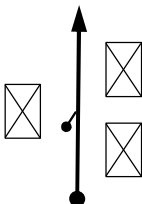


27.52	0.14	 43	  	29.07
-------	------	--	---	-------


28.96	1.44	 44	  	27.63
-------	------	---	---	-------

31.48	2.52	 45	 	25.11
-------	------	---	--	-------

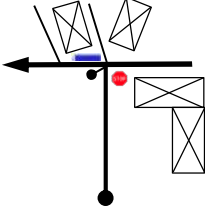

SS 5-8	VILLERS-LE-BOUILLET	Distance	Page	38
TC 5A-8A	Monseu Podium	56.59 km	Section	2-3
		Average	Target Time	
		52.24 km/h	01:05	

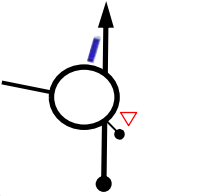
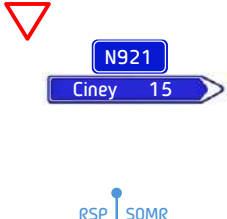
Distance		Direction	Information	Km to go
Total	Partial			

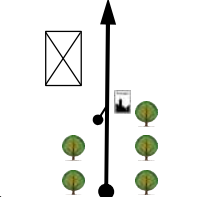

32.88	1.40	 <p>46</p>		23.71
36.56	3.68	 <p>47</p>	 <p>RSP SOMR</p> <p>Perwez</p>  <p>RSP SOMR</p>	20.03
38.93	2.37	 <p>48</p>	<p>70</p> <p>!</p> <p>Average speed camera ! <i>Radars tronçon !</i></p>	17.66
39.76	0.83	 <p>49</p>	<p>90</p> <p>End average speed camera ! <i>Fin radars tronçon !</i></p>	16.83
41.01	1.25	 <p>50</p>	<p>50</p> <p>Ohey</p> 	15.58

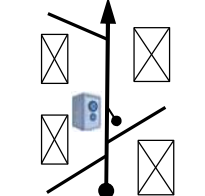

SS 5-8	VILLERS-LE-BOUILLET	Distance	Page	39
TC 5A-8A	Monseu Podium	56.59 km	Section	2-3
		Average	Target Time	
		52.24 km/h	01:05	



Distance		Direction	Information	Km to go
Total	Partial			

41.35	0.34	 <p>51</p>		15.24
-------	------	---	---	-------

41.74	0.39	 <p>52</p>		14.85
-------	------	---	---	-------

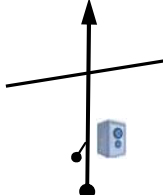

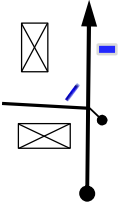
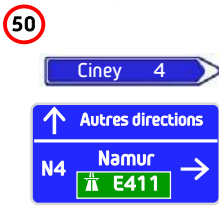
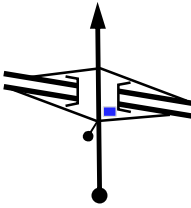

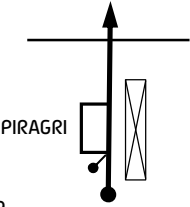
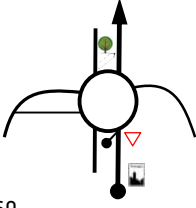
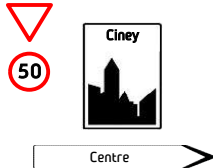
44.64	2.90	 <p>53</p>		11.95
-------	------	--	---	-------


45.10	0.46	 <p>54</p>		11.49
-------	------	---	---	-------

45.46	0.36	 <p>55</p>		11.13
-------	------	---	---	-------

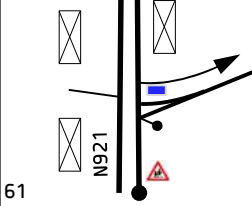

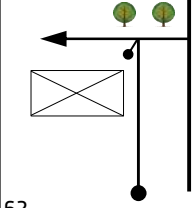
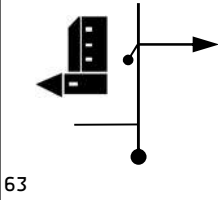
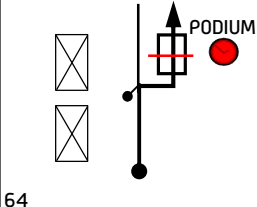

SS 5-8	VILLERS-LE-BOUILLET	Distance	Page	40
TC 5A-8A	Monseu Podium	56.59 km	Section	2-3
		Average	Target Time	
		52.24 km/h	01:05	

Distance		Direction	Information	Km to go
Total	Partial			

50.72	5.26	 <p>56</p>		5.87
52.39	1.67	 <p>57</p>		4.20
52.57	0.18	 <p>58</p>		4.02
54.97	2.40	 <p>59</p>	REFUELING ZONE	1.62
55.79	0.82	 <p>60</p>		0.80

SS 5-8	VILLERS-LE-BOUILLET	Distance	Page	41
TC 5A-8A	Monseu Podium	56.59 km	Section	2-3
		Average	Target Time	
		52.24 km/h	01:05	

Distance		Direction	Information	Km to go
Total	Partial			

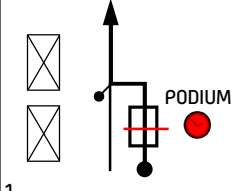

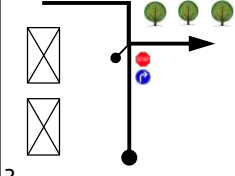

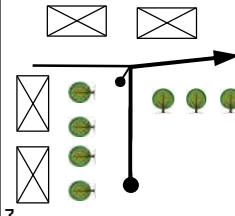
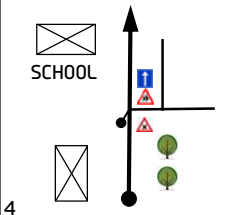


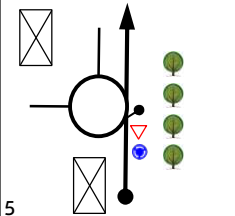

56.28	0.49	 <p>61</p>	 <p>! 2nd road 2^{ème} route</p>	0.31
56.49	0.21	 <p>62</p>		0.10
56.56	0.07	 <p>63</p>		0.03
56.59	0.03	 <p>64</p>	 <p>TC 5A - 8A Monseu Podium</p> <p>GPS : 50°17'46.3"N 5°05'59.8"E</p>	0.00

TC 5A-8A	Monseu Podium	Distance	Page	42
TC 5B-8B	Ciney Expo Service B IN	02.75 km	Section	2-3



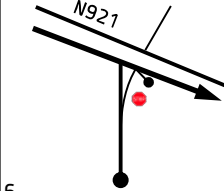

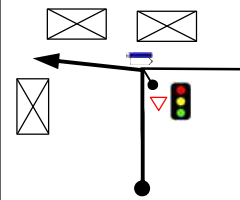

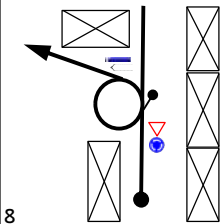
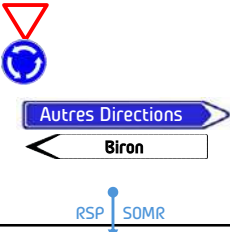
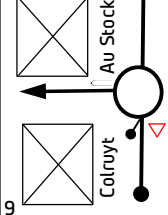

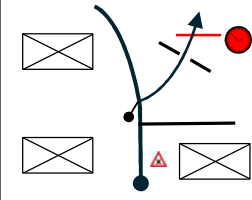

TC 5A-8A Monseu Podium	Distance	Page	43
TC 5B-8B Ciney Expo Service B IN	02.75 km	Section	2-3
	Average	Target Time	
	23.57 km/h	00:07	

Distance		Direction	Information	Km to go
Total	Partial			

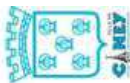
0.00	0.00	 <p>1</p>	 TC 5A - 8A Monseu Podium GPS : 50°17'46.3"N 5°05'59.8"E	2.75
0.03	0.03	 <p>2</p>		2.72
0.09	0.06	 <p>3</p>	Tenir la bande de droite - Keep the right lane	2.67
0.14	0.05	 <p>4</p>	 	2.61
0.22	0.08	 <p>5</p>	 <p>! SLOW</p>	2.53

TC 5A-8A Monseu Podium	Distance	Page	44
TC 5B-8B Ciney Expo Service B IN	02.75 km	Section	2-3
	Average	Target Time	
	23.57 km/h	00:07	

Distance		Direction	Information	Km to go
Total	Partial			

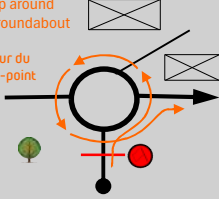

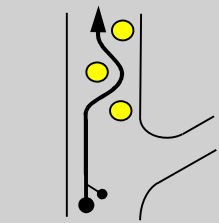
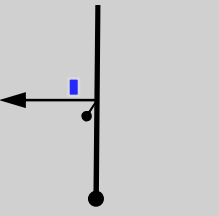

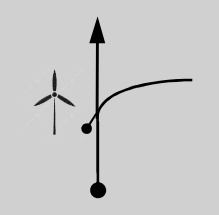
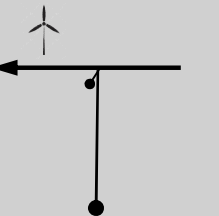
0.33	0.11	 <p>6</p>	 <p>Tenir la bande de droite Keep the right lane</p>	2.42
0.50	0.17	 <p>7</p>	 <p>Tenir la bande de gauche Keep the left lane</p>	2.26
0.79	0.30	 <p>8</p>		1.96
2.45	1.65	 <p>9</p>		0.30
2.75	0.30	 <p>10</p>	 <p>TC 5B-8B Ciney Expo Service B-C IN</p> <p>GPS : 50°18'30.6"N 5°07'00.5"E</p>	0.00

TC 5A-8A	Monseu Podium	Distance	Page	45
TC 5B-8B	Ciney Expo Service B IN	02.75 km	Section	2-3



SS 11 VILLERS-LE-BOUILLET		Distance	Page	46
TC 11A Solières Final Podium		35.64 km	Section	4
SS - ES 11 VILLERS-LE-BOUILLET (14.55km)		Average	Target Time	
		53.46 km/h	00:40	

Distance		Direction	Information	Km to go
Total	Partial			

0.00	0.00	<p>1 Lap around the roundabout</p> <p>1 Tour du rond-point</p>  <p>1</p>	 <p>START SS 5-9-12 VILLERS-LE-BOUILLET</p> <p>GPS: 50°35'34.0"N 5°13'36.6"E</p>	35.64
0.55	0.55	 <p>2</p>		35.09
1.29	0.74	 <p>3</p>	 <p>Rue A la Tombe</p>	34.35
2.00	0.71	 <p>4</p>		33.64
3.05	1.05	 <p>5</p>		32.59

SS 11 VILLERS-LE-BOUILLET	Distance	Page	47
TC 11A Solières Final Podium	35.64 km	Section	4
SS - ES 11 VILLERS-LE-BOUILLET (14.55km)	Average 53.46 km/h	Target Time	00:40



Distance		Direction	Information	Km to go
Total	Partial			

3.33	0.28	<p>6</p>		32.31
3.91	0.58	<p>7</p>	Rue de Fize	31.73
4.22	0.31	<p>8</p>		31.42
4.48	0.26	<p>9</p>		31.16
4.51	0.03	<p>10</p>		31.13

SS 11	VILLERS-LE-BOUILLET	Distance	Page	48
TC 11A	Solières Final Podium	35.64 km	Section	4
SS - ES 11	VILLERS-LE-BOUILLET (14.55km)	Average	Target Time	00:40
		53.46 km/h		



Distance		Direction	Information	Km to go
Total	Partial			

5.06	0.55	11		30.58
5.80	0.74	12	 Rue A la Tombe	29.84
6.51	0.71	13		29.13
7.56	1.05	14		28.08
7.84	0.28	15		27.80

SS 11 VILLERS-LE-BOUILLET	Distance	Page	49
TC 11A Solières Final Podium	35.64 km	Section	4
SS - ES 11 VILLERS-LE-BOUILLET (14.55km)	Average 53.46 km/h	Target Time	00:40



Distance		Direction	Information	Km to go
Total	Partial			

8.42	0.58	<p>16</p>		27.22
8.65	0.23	<p>17</p>		26.99
8.72	0.07	<p>18</p>		26.92
9.25	0.53	<p>19</p>		26.39
9.66	0.41	<p>20</p>		25.98

SS 11 VILLERS-LE-BOUILLET	Distance	Page	50
TC 11A Solières Final Podium	35.64 km	Section	4
SS - ES 11 VILLERS-LE-BOUILLET (14.55km)	Average 53.46 km/h	Target Time	00:40



Distance		Direction	Information	Km to go
Total	Partial			

10.44	0.78	<p>21</p>		25.20
10.92	0.48	<p>22</p>		24.72
11.46	0.54	<p>23</p>		24.18
12.63	1.17	<p>24</p>		23.01
13.45	0.82	<p>25</p>	 	22.19

SS 11 VILLERS-LE-BOUILLET	Distance	Page	51
TC 11A Solières Final Podium	35.64 km	Section	4
SS - ES 11 VILLERS-LE-BOUILLET (14.55km)	Average 53.46 km/h	Target Time	00:40

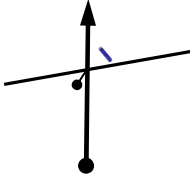

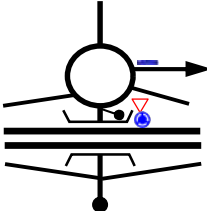

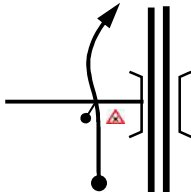

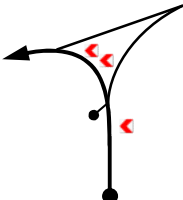

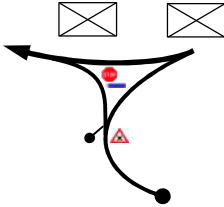




Distance		Direction	Information	Km to go
Total	Partial			

13.59	0.14	<p>26</p>	<p>Rue Isidore Chabot</p> <p>Vieux-Waleffe</p> <p>Dreye</p>	22.05
13.97	0.38	<p>27</p>		21.67
14.40	0.43	<p>28</p>	<p>Rue du Cimetière</p>	21.24
14.55	0.15	<p>29</p>	<p>FINISH SS 11 VILLERS-LE-BOUILLET GPS : 50°36'05.8"N 5°11'57.6"E</p>	21.09
14.83	0.28	<p>30</p>	<p>STOP SS 11 VILLERS-LE-BOUILLET GPS : 50°35'59.4"N 5°11'51.6"E</p>	20.81

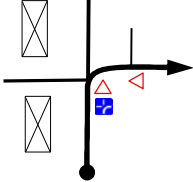
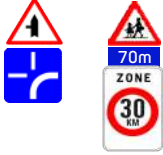
SS 11 VILLERS-LE-BOUILLET	Distance	Page	52
TC 11A Solières Final Podium	35.64 km	Section	4
	Average	Target Time	
	53.46 km/h	00:40	

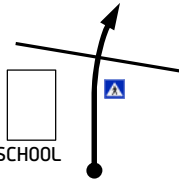

Distance		Direction	Information	Km to go
Total	Partial			

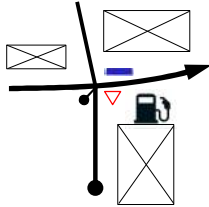
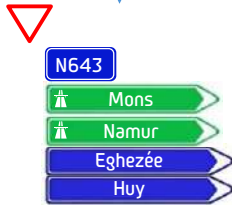
15.94	1.11	 <p>31</p>		19.70
17.19	1.25	 <p>32</p>		18.45
17.74	0.55	 <p>33</p>		17.90
20.16	2.42	 <p>34</p>		15.48
20.58	0.42	 <p>35</p>		15.06

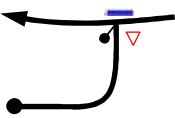
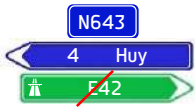
SS 11 VILLERS-LE-BOUILLET	Distance	Page	53
TC 11A Solières Final Podium	35.64 km	Section	4
	Average	Target Time	00:40
	53.46 km/h		

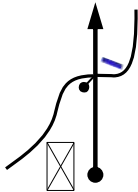

Distance		Direction	Information	Km to go
Total	Partial			


22.28	1.70	 <p>36</p>		13.36
-------	------	---	---	-------

22.40	0.12	 <p>37</p>		13.24
-------	------	---	---	-------

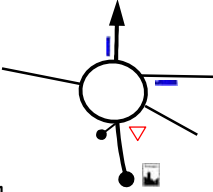





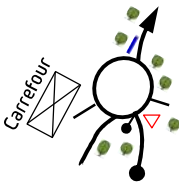



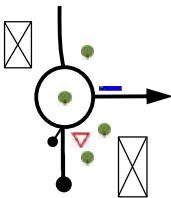



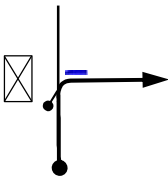


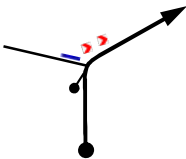


23.72	1.32	 <p>38</p>		11.93
-------	------	--	--	-------


24.06	0.34	 <p>39</p>		11.58
-------	------	---	---	-------

24.57	0.51	 <p>40</p>		11.07
-------	------	---	---	-------

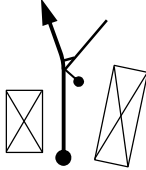
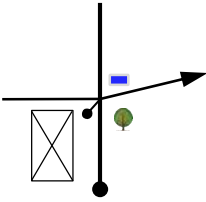




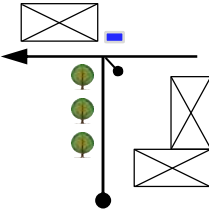

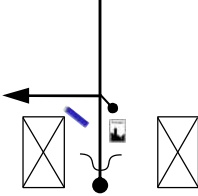


SS 11 VILLERS-LE-BOUILLET	Distance	Page	54
	TC 11A Solières Final Podium	35.64 km	Section
		Average	Target Time
		53.46 km/h	00:40


Distance		Direction	Information	Km to go
Total	Partial			

26.03	1.46	 <p>41</p>	    	9.61
27.38	1.35	 <p>42</p>	  	8.26
27.52	0.14	 <p>43</p>	  	8.12
28.96	1.44	 <p>44</p>	 	6.68
31.48	2.52	 <p>45</p>	 	4.16

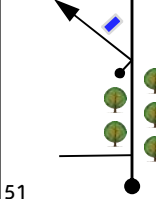

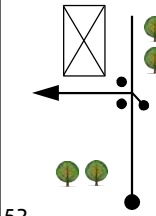
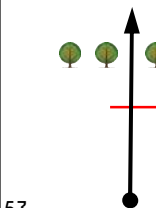

SS 11 VILLERS-LE-BOUILLET	Distance	Page	55
TC 11A Solières Final Podium	35.64 km	Section	4
	Average	Target Time	
	53.46 km/h	00:40	

Distance		Direction	Information	Km to go
Total	Partial			

32.43	0.95	 46		3.21
32.88	0.45	 47		2.76
33.23	0.35	 48	 	2.41
34.08	0.85	 49		1.56
34.57	0.49	 50	 	1.07

SS 11 VILLERS-LE-BOUILLET	Distance	Page	56
TC 11A Solières Final Podium	35.64 km	Section	4
	Average	Target Time	
	53.46 km/h	00:40	

Distance		Direction	Information	Km to go
Total	Partial			

35.27	0.70	 <p>51</p>		0.37
35.59	0.32	 <p>52</p>		0.05
35.64	0.05	 <p>53</p>	 TC 11A Solières Podium Final	0.00

GPS : 50°28'40.9"N 5°10'41.2"E



DECLARATION D'ACCIDENT - PILOTE / VERSLAG ONGEVAL - PILOOT

A COMPLETER PAR LE PILOTE – IN TE VULLEN DOOR DE PILOOT

NOM ES POSTE N° DATE HEURE
Naam KP *POST N°* *DATUM* *UUR*

LOCALITE RUE N°
Plaats *Straat*

UN PROCES VERBAL A T IL ETE DRESSE PAR L'AUTORITE POLICIERE ? WERD EEN PV DOOR DE POLITIE AUTORITEIT VASTGESTELD ?	OUI JA	NON NEEN
---	-----------	-------------

SI (OUI) : ZONE DE LA POLICE ZO (JA) : POLITIEZONE	
---	--

CIRCONSTANCES: <i>(Expliquer brièvement les faits)</i>	OMSTANDIGHEDEN : <i>(Leg de feiten kort uit)</i>

AUTEUR DE L'ACCIDENT ET DES FAITS		/ AUTEUR VAN HET ONGEVAL EN FEITEN	
NUMERO DU CONCURRENT NUMMER VAN DE CONCURRENT	<input type="text"/>	VOITURE AUTOMERK	TYPE MODEL

	NOMS	PRENOMS	CONTINUE LE RALLYE BLIJFT DE RALLY	BLESSE GEWOND	VU PAR DOCTEUR MEDISCH TOEZICHT	TRANSPORTE HOPITAL NAAR HET ZIEKENHUIS GEVOERD
PILOTE PILOOT			OUI / JA NON/NEEN	OUI / JA NON/NEEN	OUI / JA NON/NEEN	OUI / JA NON/NEEN
CO PILOTE CO PILOOT			OUI / JA NON/NEEN	OUI / JA NON/NEEN	OUI / JA NON/NEEN	OUI / JA NON/NEEN

PREJUDICIE – VICTIME / BENADEELDE - SLACHTHOFFER			
RIVERAIN OEVERBEWONER	<input type="text"/>	SPECTATEUR TOESCHOUWER	<input type="text"/>
ORGANISATION ORGANISATIE	<input type="text"/>	DIVERS VERSCHILLEND	<input type="text"/>

Si membre de l'organisation / Indien lid van de organization	
FONCTION - FUNCTIE	LICENCE
<input type="text"/>	<input type="text"/>

ACCIDENT REPORT - DRIVER / UNFALLMELDUNG - FAHRER

TO BE COMPLETED BY THE DRIVER – VOM FAHRER AUSZUFÜLLEN

NAME SS <i>Name SP</i>	<input style="width: 90%;" type="text"/>	POST Nr <i>STELLE Nr</i>	<input style="width: 90%;" type="text"/>	DATE <i>DATUM</i>	<input style="width: 90%;" type="text"/>	TIME <i>UHRZEIT</i>	<input style="width: 90%;" type="text"/>
TOWN <i>Gemeinte</i>	<input style="width: 90%;" type="text"/>	STREET <i>Strasse</i>	<input style="width: 90%;" type="text"/>		Nr	<input style="width: 90%;" type="text"/>	

WAS A REPORT DRAWN UP BY THE POLICE AUTHORITY ? <i>WURDE EIN PROTOKOLL VON DER POLIZEIBEHÖRDE ERSTELLT ?</i>	YES <i>JA</i>	<input type="checkbox"/>	NO <i>NEIN</i>	<input type="checkbox"/>
---	------------------	--------------------------	-------------------	--------------------------

IF YES : POLICE ZONE <i>WENN JA : POLIZEI ZONE</i>	<input style="width: 95%;" type="text"/>
---	--

CIRCUMSTANCES : (Briefly explain the facts)	ZUSTÄNDE : (Kurze Erklärung des Sachverhalts)
<input style="width: 100%; height: 100%;" type="text"/>	

AUTHOR OF THE ACCIDENT AND FACTS			URHEBER DES UNFALLS UND DES SACHVERHALTS		
COMPETITOR NUMBER <i>NUMMER DES TEILNEHMERS</i>	<input style="width: 90%;" type="text"/>	CAR <i>AUTOMARKE</i>	<input style="width: 95%;" type="text"/>	TYPE <i>MODEL</i>	<input style="width: 95%;" type="text"/>

	LAST NAME <i>NAME</i>	FIRST NAME <i>VORNAME</i>	GOES ON <i>SETZT DIE RALLYE FORT</i>	INJURED <i>VERLETZTE</i>	SEEN BY A DOCTOR <i>VON EINEM ARZT UNTERSUCHT</i>	BROUGHT TO HOSPITAL <i>INS KRANKENHAUS TRANSPORTIERT</i>
DRIVER <i>FAHRER</i>	<input style="width: 95%;" type="text"/>	<input style="width: 95%;" type="text"/>	YES / JA <input type="checkbox"/>	YES / JA <input type="checkbox"/>	YES / JA <input type="checkbox"/>	YES / JA <input type="checkbox"/>
CODRIVER <i>BEIFAHNER</i>	<input style="width: 95%;" type="text"/>	<input style="width: 95%;" type="text"/>	NO/NEIN <input type="checkbox"/>	NO/NEIN <input type="checkbox"/>	NO/NEIN <input type="checkbox"/>	NO/NEIN <input type="checkbox"/>

PREJUDICED – VICTIM / GESCHÄDIGTE - OPFER					
RESIDENT <i>ANWOHNER</i>	<input style="width: 90%;" type="text"/>	SPECTATOR <i>ZUSCHAUER</i>	<input style="width: 90%;" type="text"/>	ORGANISATION <i>ORGANISATION</i>	VARIOUS <i>VERSCHIEDENE</i>

If member of the organisation / wenn Mitglied der Organisation			
FUNCTION <i>FUNKTION</i>	<input style="width: 95%;" type="text"/>	LICENCE <i>LIZENZ</i>	<input style="width: 95%;" type="text"/>

